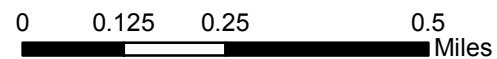





Copyright:© 2013 National Geographic Society, i-cubed



**INFRARED MAP**  
 Elder Creek (MT-GNP-000737)  
 Flight: September 29, 2017 @ 2155 MDT  
 Acres - 4,067  
 Change in Acres from last IR Perimeter - 5 Acres  
 IRIN - Nate Yorgason



**Legend**

-  09/29/2017 2155 Elder Creek IR Heat Perimeter
-  Scattered Heat
-  20170929\_2155\_ElderCreek\_IsolatedHeatSources