





















	FS		Drop Point		Tentative		Uncontrolled Fire Edge
	MT State		Helispot		Marked Structure		Completed Dozer Line
	Private		Safety Zone		Unmarked Structure		Hand Line
	Parcel Bndry		Spot Fire		Occupied Evacuation		
	Other Road		Water Source	Fire: 1850 ac. as of 8/11/2017 @ 2130			
	Primary Travel Route		Wooden Bridge				
	Checkpoints			Homesites Central			
				Gibraltar Ridge			
				MT-KNF-000161			
							
				0 245 490 980 Feet Exported 8/12/2017 @ 8:28:11 PM			

