


















| | | | | | | | |
|--|----------------------|---|--------------|---|------------------------|---|--------------------|
|  | FS |  | Drop Point |  | Uncontrolled Fire Edge |  | Tentative |
|  | Private |  | Water Source |  | Line Break Completed |  | Doubtful |
|  | Parcel Bndry |  | |  | |  | Marked Structure |
|  | Other Road | | | | | | Unmarked Structure |
|  | Primary Travel Route | | | | | | |

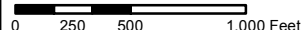
Fire:
1938 ac.
as of
8/13/2017
@ 0900





Homesites South
Gibraltar Ridge
MT-KNF-000161





0 250 500 1,000 Feet

Exported 8/13/2017 @ 7:39:44 PM

