

# IAP

Gibraltar Ridge

MT-KNF-161

08/27/2017

Page 2 of 2




Checkpoint

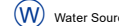
Developed Rec Sites



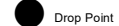
Campground




Trailheads



Structures



Water Source



Drop Point




Lookout



Pump



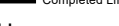
Safety Zone



Other




Uncontrolled Fire Edge



Completed Dozer Line



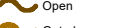
Completed Line



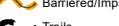
Hand Line



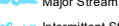
Line Break Completed



Roads



County



Local, Private



State Lands



Forest Roads



Open



Gated



Barriered/Impassible



Trails



Major Stream



Intermittent Stream



0 1,000 2,000 Feet

