

























-  Checkpoint
- Developed Rec Sites
 -  Campground
 -  Trailheads
 -  Structures
 -  Water Source
 -  Drop Point
 -  Lookout
 -  Pump
 -  Safety Zone
 -  Other
-  Uncontrolled Fire Edge
-  Completed Dozer Line
-  Completed Line
-  Hand Line
-  Line Break Completed
- Roads
 -  County
 -  Local, Private
 -  State Lands
- Forest Roads
 -  Open
 -  Gated
 -  Barriered/Impassible
 -  Trails
-  Major Stream
-  Intermittent Stream

