




FOREST SERVICE
DEPARTMENT OF AGRICULTURE

Structures

Gibraltar Ridge

MT-KNF-00161

<ul style="list-style-type: none"> Forest Service MT State Plum Creek Private Parcel Boundary Major Lake Minor Lake Uncontrolled Fire Edge Completed Dozer Line Completed Line Hand Line Line Break Completed Unknown 	<ul style="list-style-type: none"> Drop Point Helibase Helispot Lookout Mobile Weather Unit Pump Repeater Safety Zone Water Source Wooden Bridge 	<div style="display: flex; justify-content: space-between;"> <div style="width: 45%;"> <p>Home Sites</p> <ul style="list-style-type: none"> Confirmed Tentative Doubtful Checkpoints US Hwy or Route Primary Travel Route Other Road Other Structures Marked Structure </div> <div style="width: 45%;"> <p>Occupied Evacuation</p> <ul style="list-style-type: none"> Occupied Evacuation </div> </div> <div style="text-align: right; margin-top: 10px;">   <p>Miles 0 0.25 0.5 1</p> <p>Fire Size: 8,932 acres as of 09/10/2017 @ 2101</p>  </div>
---	--	--