

# Briefing Map




**Goat Creek Fire**  
**MT-LNF-001381**

**1319 Acres**

**July 23, 2017**

**NAD 83 UTM Zone 11 N**

## Legend

-  Structures
-  Uncontrolled Fire Edge
-  Powerline 500KV



Miles

