

114°53'W

114°52'W

114°51'W

114°50'W

114°49'W

# Eagle Cr Fire

Heat Acres: 2,222

MT-BRF-017227




Infrared Interpretation

Imagery Date:  
2017/09/04 2141 Hrs



1:24,000



-  Heat Perimeter
  -  Intense Heat Areas
  -  Isolated Heat Sources
- NAD 1983 UTM Zone 11N

45°52'N

45°52'N

45°51'N

45°51'N

45°50'N

45°50'N

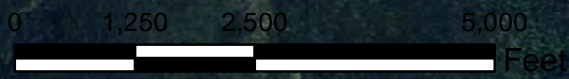
45°49'N

45°49'N

45°48'N

45°48'N

IRIN: Kyle Felker  
Map produced:  
9/4/2017 2324 hrs



Source: Esri, DigitalGlobe, GeoEye, Earthstar Geographics, CNES/Airbus DS, USDA, USGS, AeroGRID, IGN, and the GIS User Community, Esri, HERE, DeLorme, TomTom, MapmyIndia, © OpenStreetMap contributors, and the GIS user community

114°53'W

114°52'W

114°51'W

114°50'W