

114°53'W

114°52'W

114°51'W

114°50'W




114°49'W

**Eagle Cr Fire**  
 Heat Acres: 2,222  
 MT-BRF-017227  
 Infrared Interpretation  
 Imagery Date:  
 2017/09/04 2141 Hrs



1:24,000



-  Heat Perimeter
  -  Intense Heat Areas
  -  Isolated Heat Sources
- NAD 1983 UTM Zone 11N

45°52'N

45°51'N

45°50'N

45°49'N

45°48'N

45°52'N


45°51'N

45°50'N

45°49'N

45°48'N

IRIN: Kyle Felker  
 Map produced:  
 9/4/2017 2324 hrs



Copyright © 2013 National Geographic Society, i-cubed

114°53'W

114°52'W

114°51'W

114°50'W