






-  Heat Perimeter
-  Intense Heat Areas
-  Scattered Heat Areas
-  Isolated Heat Sources

NAD 1983 UTM Zone 11N



**Green Ridge CPX
ID-BOF-017243
Infrared Heat Sources
1:20,000**



IR Interpreter: Brian Monroe
 IR interpreted acres: 664
 Date: 09/07/2017
 Scan Date/Time: 09/06/17 2107 hrs

USDA, BLM and FS personnel