






USDA, BLM and FS personnel

-  Heat Perimeter
-  Intense Heat Areas
-  Scattered Heat Areas
-  Isolated Heat Sources

NAD 1983 UTM Zone 11N



**Green Ridge CPX**  
**ID-BOF-017243**  
**Infrared Heat Sources**  
**1:32,000**



IR Interpreter: Brian Monroe  
 IR interpreted acres: 4,274 (Cx)  
 Date:09/08/2017  
 Scan Date/Time: 09/08/17 0154 hrs