





-  Heat Perimeter
-  Intense Heat Areas
-  Scattered Heat Areas
-  Isolated Heat Sources

NAD 1983 UTM Zone 11N



Green Ridge CPX
ID-BOF-017243
Infrared Heat Sources
1:32,000



IR Interpreter: Brian Monroe
 IR interpreted acres: 4,274 (Cx)
 Date: 09/08/2017
 Scan Date/Time: 09/08/17 0154 hrs

USDA, BLM and FS personnel