






Source: Esri, DigitalGlobe, GeoEye, Earthstar Geographics, CNES/Airbus DS, USDA, USGS, AEX, Getmapping, Aerogrid, IGN, IGP, swisstopo, and the GIS User Community

-  Heat Perimeter
-  Intense Heat Areas
-  Scattered Heat Areas
-  Isolated Heat Sources

NAD 1983 UTM Zone 11N



**Green Ridge CPX**  
**ID-BOF-017243**  
**Infrared Heat Sources**  
**1:38,000**



IR Interpreter: Brian Monroe  
 IR interpreted acres: 4,830 (Cx)  
 Date:09/18/2017  
 Scan Date/Time: 09/17/17 2109 hrs