












**Legend**

-  Division break
-  Camp
-  Fire Origin
-  Paved road
-  Gravel road
-  Other road
-  USFS Ownership
-  Trail
-  Closure area
-  IR fire perimeter 8/3
-  Wilderness area

Contour interval 200 feet



NAD83 UTM Zone 11N

K Nelstead  
Aug 3, 2017, 2230 hrs

