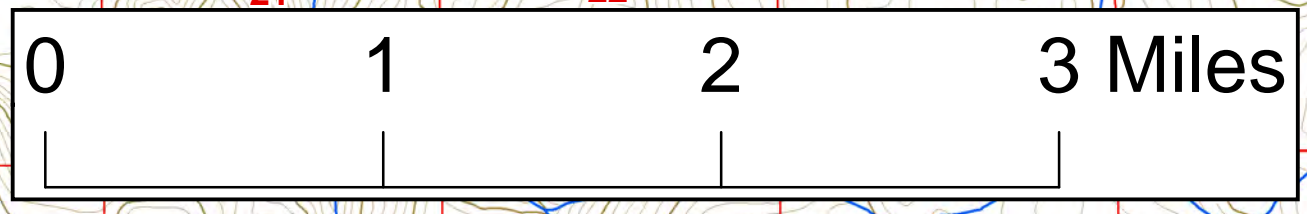

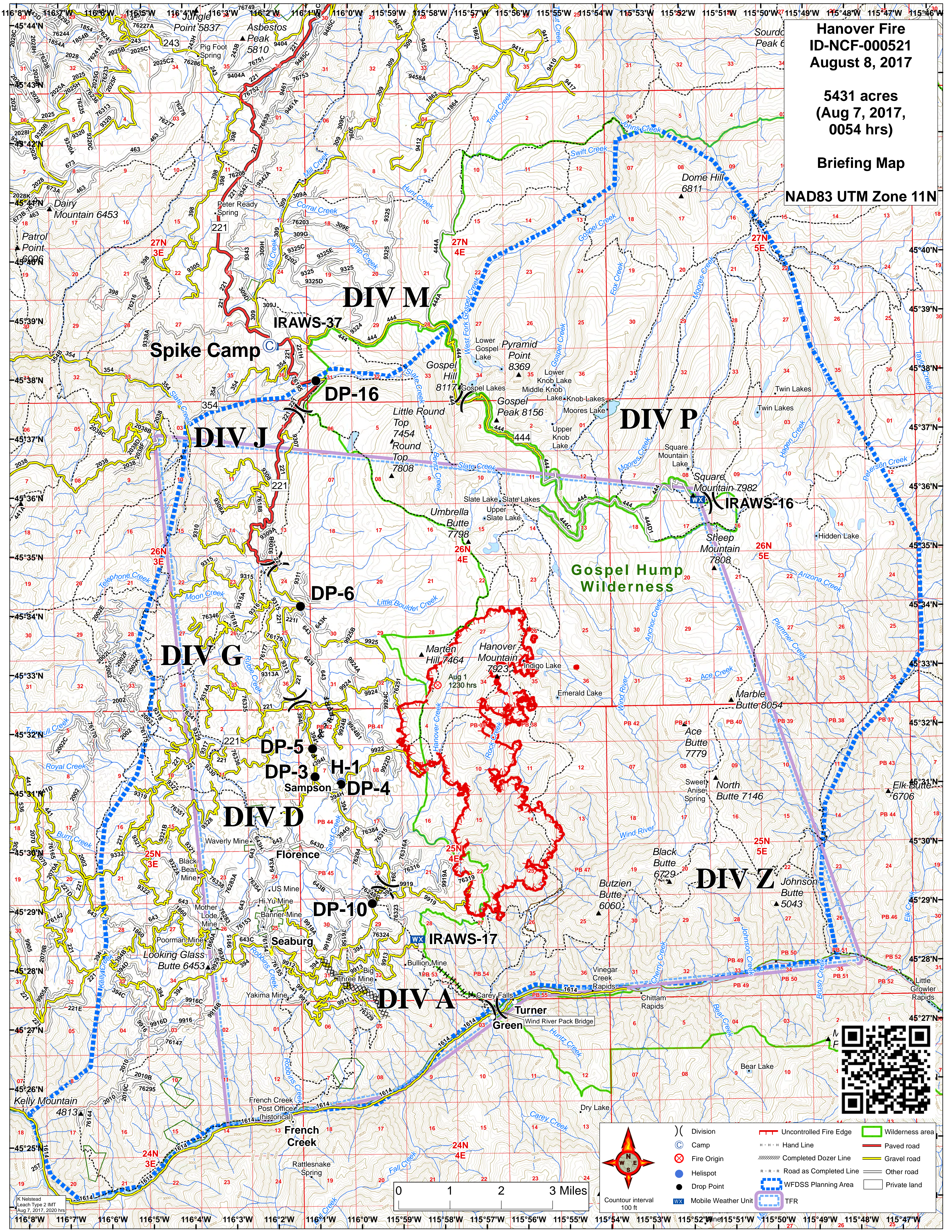


Hanover Fire
ID-NCF-000521
August 8, 2017

5431 acres
(Aug 7, 2017,
0054 hrs)

Briefing Map

NAD83 UTM Zone 11N



()	Division	—	Uncontrolled Fire Edge	▭	Wilderness area
⊙	Camp	— · — · —	Hand Line	—	Paved road
⊗	Fire Origin	⊘	Completed Dozer Line	—	Gravel road
⊙	Helispot	— · — · —	Road as Completed Line	—	Other road
●	Drop Point	⊘	WFDSS Planning Area	▭	Private land
⊙	Mobile Weather Unit	⊘	TFR		

K Nelstead
Leach Type 2 IMT
Aug 7, 2017, 2020 hrs