
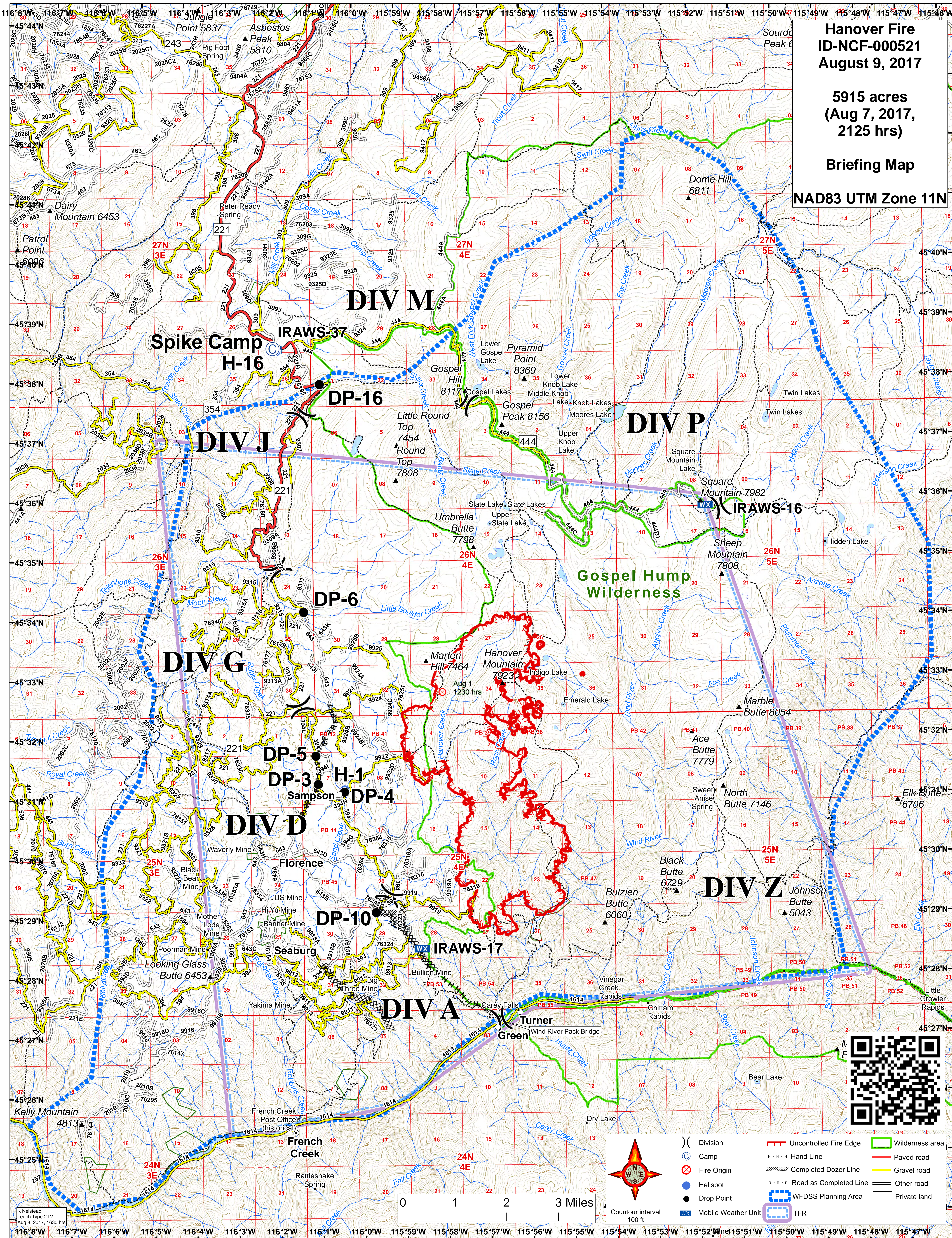


Hanover Fire
ID-NCF-000521
August 9, 2017

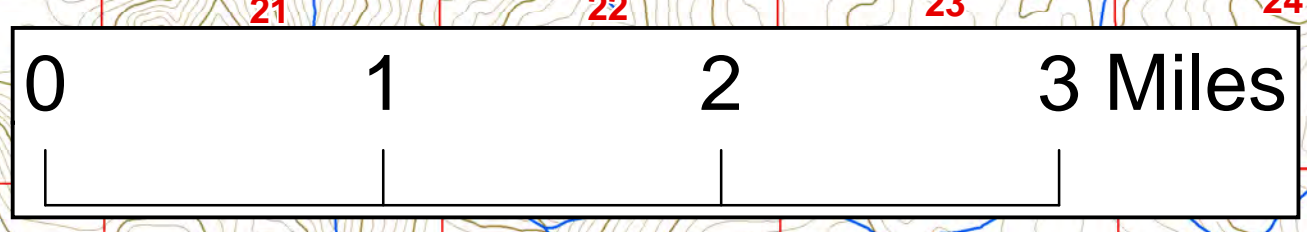
5915 acres
(Aug 7, 2017,
2125 hrs)

Briefing Map

NAD83 UTM Zone 11N



Countour interval
100 ft



()	Division	—	Uncontrolled Fire Edge	▭	Wilderness area
⊙	Camp	- - -	Hand Line	—	Paved road
⊗	Fire Origin	⊘	Completed Dozer Line	—	Gravel road
⊙	Helispot	⊘	Road as Completed Line	—	Other road
●	Drop Point	⊘	WFDSS Planning Area	▭	Private land
⊙	Mobile Weather Unit	⊘	TFR		



116°8'W 116°7'W 116°6'W 116°5'W 116°4'W 116°3'W 116°2'W 116°1'W 116°0'W 115°59'W 115°58'W 115°57'W 115°56'W 115°55'W 115°54'W 115°53'W 115°52'W 115°51'W 115°50'W 115°49'W 115°48'W 115°47'W