








Hanover Fire
ID-NCF-000521

Incident Action Plan
Division G

August 17, 2017

Perimeter from Heli
GPS Aug 16 @ 0845

DIV G

	Drop Point		Completed Dozer Line
	Helispot		H - Hand Line
	Water Source		R - Road as Completed Line
			Uncontrolled Fire Edge

