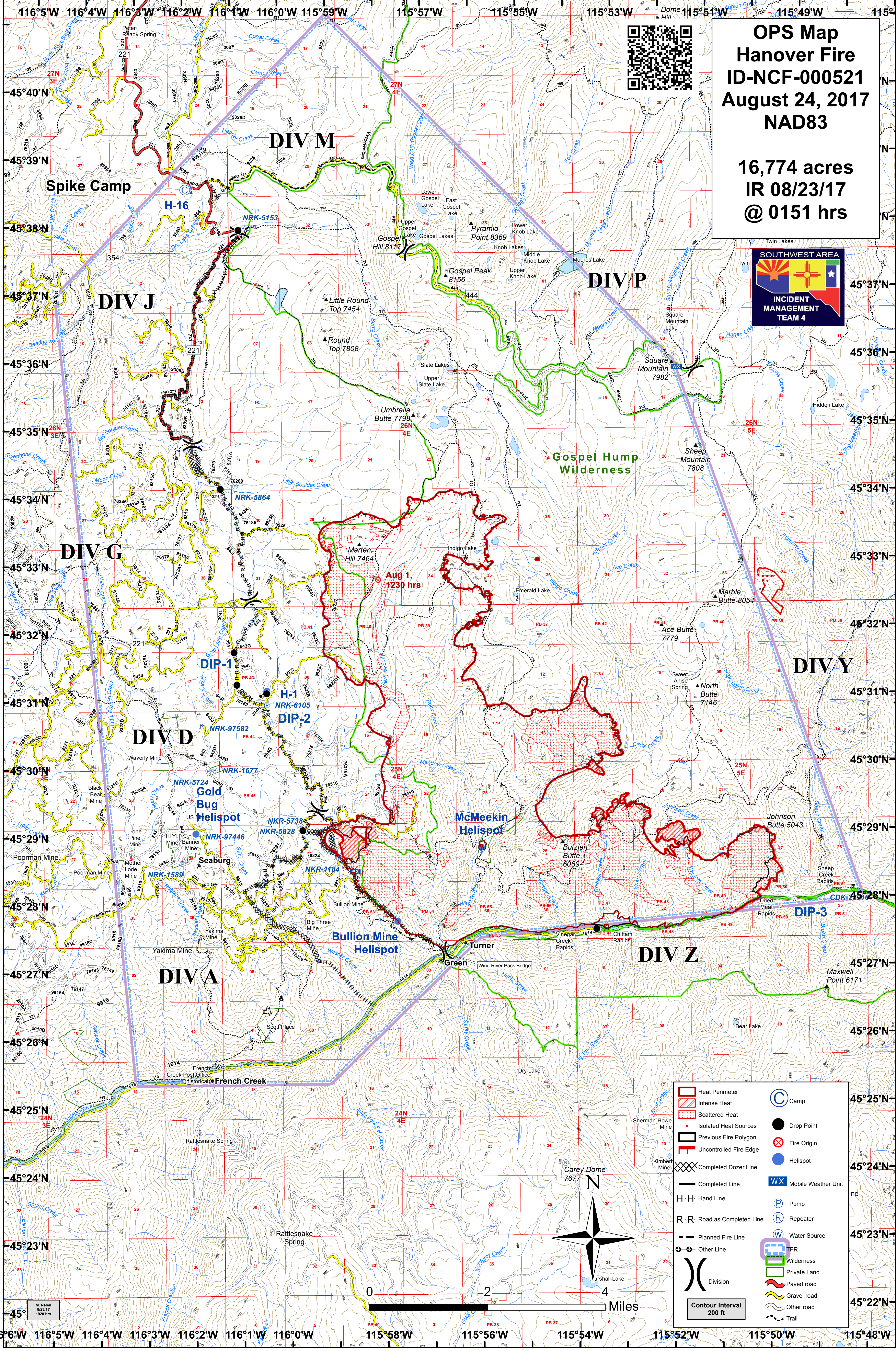


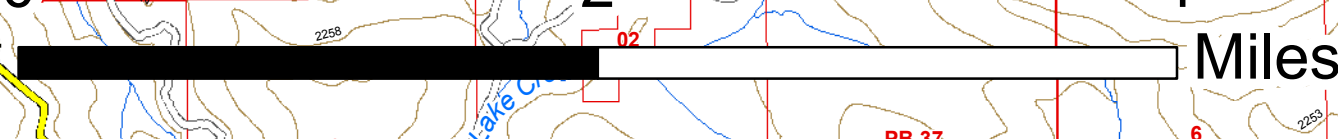
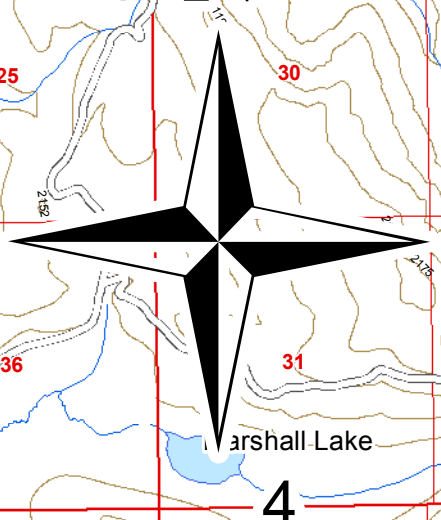
**OPS Map**  
**Hanover Fire**  
**ID-NCF-000521**  
**August 24, 2017**  
**NAD83**

**16,774 acres**  
**IR 08/23/17**  
**@ 0151 hrs**



Aug 1, 1230 hrs

	Heat Perimeter		Camp
	Intense Heat		Drop Point
	Scattered Heat		Fire Origin
	Previous Fire Polygon		Helispot
	Uncontrolled Fire Edge		Mobile Weather Unit
	Completed Dozer Line		Pump
	Completed Line		Repeater
	Planned Fire Line		Water Source
	Other Line		TFR
	Division		Wilderness
	Division		Private Land
	Division		Paved road
	Division		Gravel road
	Division		Other road
	Division		Trail



116°6'W 116°5'W 116°4'W 116°3'W 116°2'W 116°1'W 116°0'W 115°58'W 115°56'W 115°54'W 115°52'W 115°50'W 115°48'W

45°25'N 45°24'N 45°23'N 45°22'N

M. Nebel 8/23/17 1920 hrs