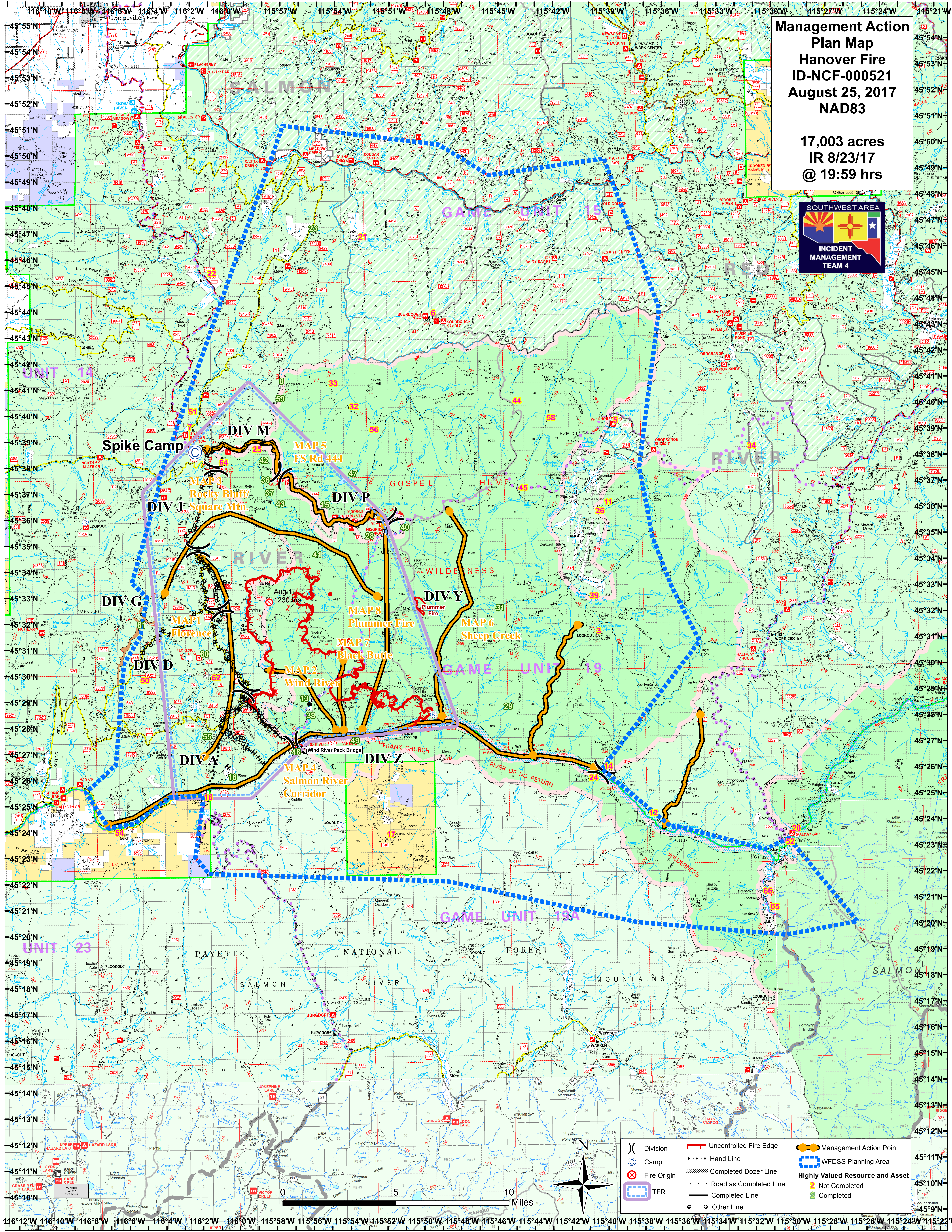
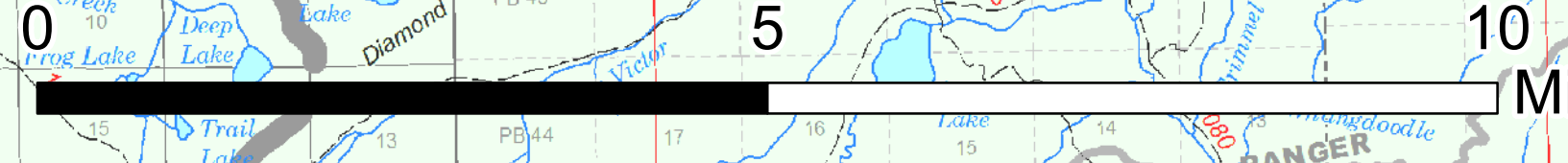
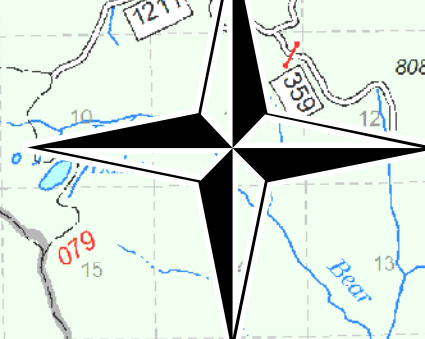


**Management Action
Plan Map
Hanover Fire
ID-NCF-000521
August 25, 2017
NAD83**

**17,003 acres
IR 8/23/17
@ 19:59 hrs**



() Division	— Uncontrolled Fire Edge	● Management Action Point
⊙ Camp	--- Hand Line	▭ WFDSS Planning Area
⊗ Fire Origin	⊘ Completed Dozer Line	Highly Valued Resource and Asset
⊕ TFR	⊘ Road as Completed Line	2 Not Completed
	— Completed Line	3 Completed
	⊕ Other Line	



116°12'W 116°10'W 116°8'W 116°6'W 116°4'W 116°2'W 116°0'W 115°58'W 115°56'W 115°54'W 115°52'W 115°50'W 115°48'W 115°46'W 115°44'W 115°42'W 115°40'W 115°38'W 115°36'W 115°34'W 115°32'W 115°30'W 115°28'W 115°26'W 115°24'W 115°22'W