





Hanover Fire (ID-NCF-000521)  
Infrared Map Date: 8/31/2017  
IR Imagery: 08/30/2017 2357 PDT  
IR interpreted acres = 20,221 acres  
IRIN Ken Marchand

### Legend

-  HeatPerimeter
-  IntenseHeat
-  ScatteredHeat
-  IsolatedHeat



0 0.5 1 2 3 4 Miles

