




Hanover Fire (ID-NCF-000521)
Infrared Map Date: 9/03/2017
IR Imagery: 09/02/2017 2222 PDT
IR interpreted acres = 22,289 acres

Legend

-  HeatPerimeter
-  IntenseHeat
-  ScatteredHeat



IRIN Ken Marchand

0 0.5 1 2 3 4 Miles

