






Hanover Fire (ID-NCF-000521)
Infrared Map Date:9/04/2017
IR Imagery: 09/04/2017 0319 PDT
IR interpreted acres = 23,333 acres

Legend

-  HeatPerimeter
-  IntenseHeat
-  ScatteredHeat
-  IsolatedHeat



IRIN Ken Marchand

0 0.5 1 2 3 4 Miles

