





Hanover Fire (ID-NCF-000521)
Infrared Map Date: 9/04/2017
IR Imagery: 09/04/2017 2102 PDT
IR interpreted acres = 24,364 acres

Legend

-  IsolatedHeat
-  HeatPerimeter
-  IntenseHeat
-  ScatteredHeat



IRIN Ken Marchand

0 0.5 1 2 3 4 Miles

