






116°0'30"W 115°59'30"W 115°58'30"W 115°57'30"W 115°56'30"W 115°55'30"W 115°54'30"W 115°53'30"W 115°52'30"W 115°51'30"W 115°50'30"W 115°49'30"W 115°48'30"W

45°40'N 45°39'30"N 45°39'N 45°38'30"N 45°38'N 45°37'30"N 45°37'N 45°36'30"N 45°36'N 45°35'30"N 45°35'N 45°34'30"N 45°34'N 45°33'30"N 45°33'N 45°32'30"N 45°32'N 45°31'30"N 45°31'N 45°30'30"N 45°30'N 45°29'30"N 45°29'N 45°28'30"N 45°28'N 45°27'30"N 45°27'N 45°26'30"N

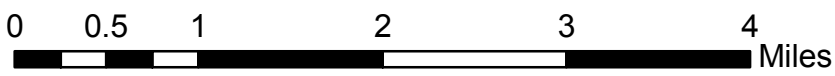
Hanover Fire (ID-NCF-000521)
Infrared Map Date:9/06/2017
IR Imagery: 09/06/2017 0339 MDT
IR interpreted acres = 24,854 acres

Legend


-  IsolatedHeat
-  HeatPerimeter
-  IntenseHeat
-  ScatteredHeat




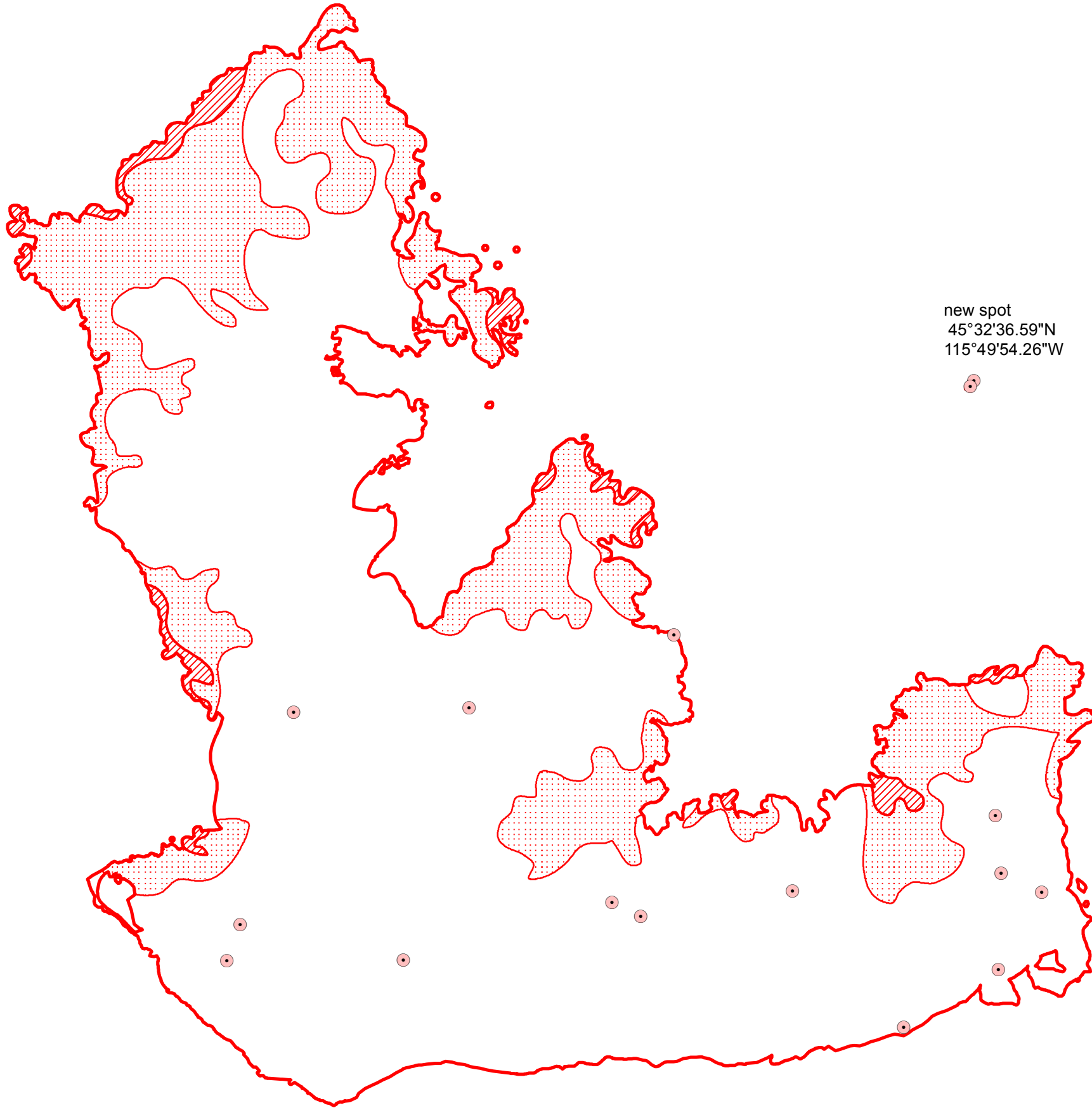
IRIN Ken Marchand



north spot
45°37'21.66"N
115°50'32.83"W



new spot
45°32'36.59"N
115°49'54.26"W

116°0'30"W 115°59'30"W 115°58'30"W 115°57'30"W 115°56'30"W 115°55'30"W 115°54'30"W 115°53'30"W 115°52'30"W 115°51'30"W 115°50'30"W 115°49'30"W 115°48'30"W