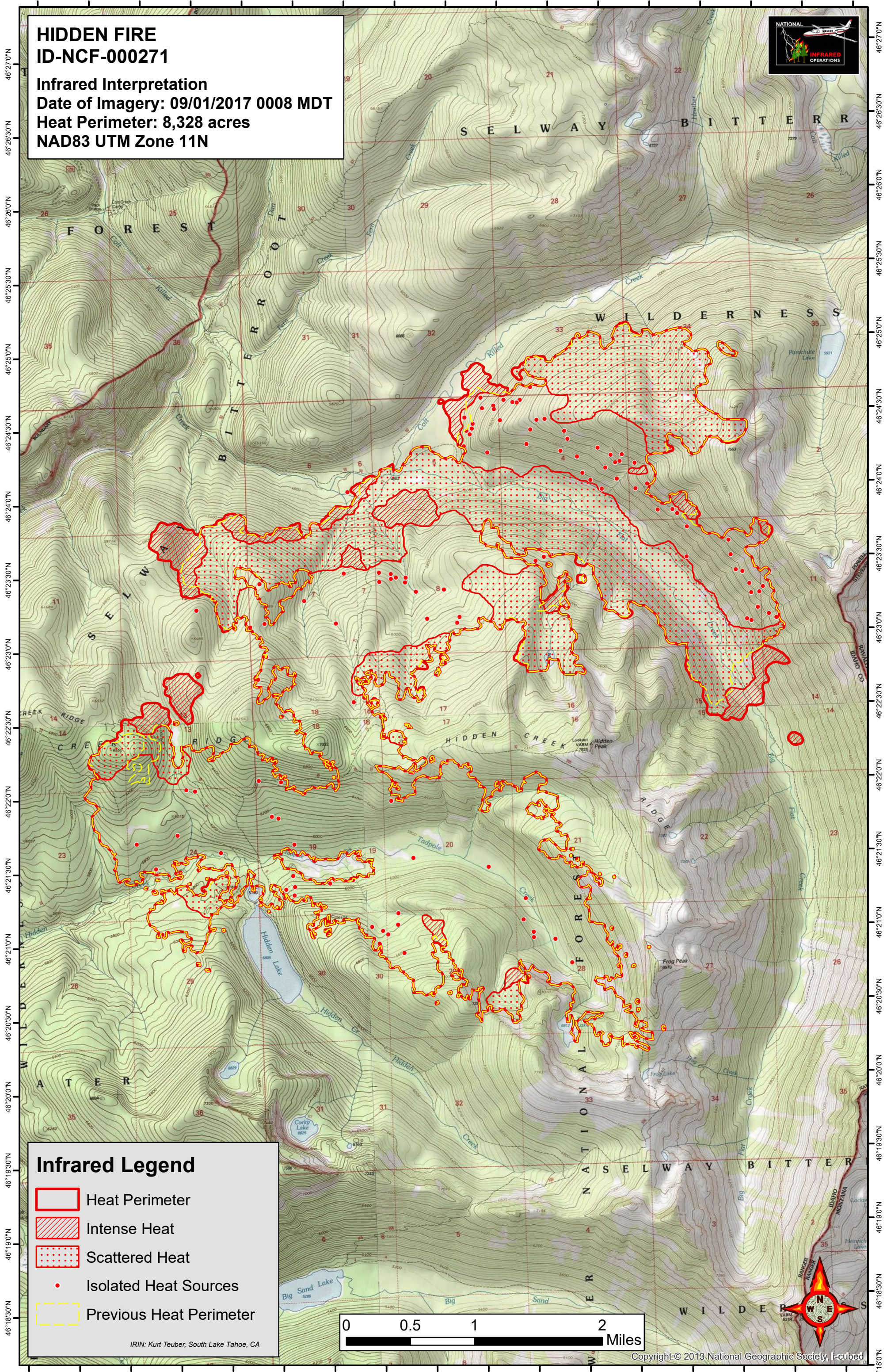







114°33'0"W 114°32'30"W 114°32'0"W 114°31'30"W 114°31'0"W 114°30'30"W 114°30'0"W 114°29'30"W 114°29'0"W 114°28'30"W 114°28'0"W 114°27'30"W 114°27'0"W 114°26'30"W 114°26'0"W 114°25'30"W 114°25'0"W

# HIDDEN FIRE ID-NCF-000271



Infrared Interpretation  
Date of Imagery: 09/01/2017 0008 MDT  
Heat Perimeter: 8,328 acres  
NAD83 UTM Zone 11N



## Infrared Legend

-  Heat Perimeter
-  Intense Heat
-  Scattered Heat
-  Isolated Heat Sources
-  Previous Heat Perimeter

IRIN: Kurt Teuber, South Lake Tahoe, CA



114°33'0"W 114°33'0"W 114°32'30"W 114°32'0"W 114°31'30"W 114°31'0"W 114°30'30"W 114°30'0"W 114°29'30"W 114°29'0"W 114°28'30"W 114°28'0"W 114°27'30"W 114°27'0"W 114°26'30"W 114°26'0"W 114°25'30"W 114°25'0"W