


114°33'30"W 114°33'0"W 114°32'30"W 114°32'0"W 114°31'30"W 114°31'0"W 114°30'30"W 114°30'0"W 114°29'30"W 114°29'0"W 114°28'30"W 114°28'0"W 114°27'30"W 114°27'0"W 114°26'30"W 114°26'0"W 114°25'30"W 114°25'0"W 114°24'30"W






46°28'0"N
46°27'30"N
46°27'0"N
46°26'30"N
46°26'0"N
46°25'30"N
46°25'0"N
46°24'30"N
46°24'0"N
46°23'30"N
46°23'0"N
46°22'30"N
46°22'0"N
46°21'30"N
46°21'0"N
46°20'30"N
46°20'0"N
46°19'30"N
46°19'0"N
46°18'30"N
46°18'0"N
46°17'30"N

46°27'30"N
46°27'0"N
46°26'30"N
46°26'0"N
46°25'30"N
46°25'0"N
46°24'30"N
46°24'0"N
46°23'30"N
46°23'0"N
46°22'30"N
46°22'0"N
46°21'30"N
46°21'0"N
46°20'30"N
46°20'0"N
46°19'30"N
46°19'0"N
46°18'30"N
46°18'0"N
46°17'30"N

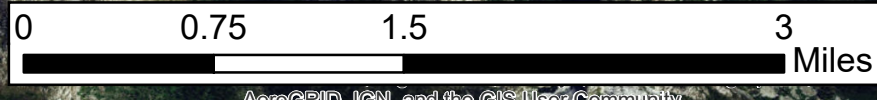
HIDDEN FIRE
ID-NCF-000271
Infrared Interpretation
Date of Imagery: 09/01/2017 2219 MDT
Heat Perimeter: 8,497 acres
NAD83 UTM Zone 11N



Infrared Legend

-  Heat Perimeter
-  Intense Heat
-  Scattered Heat
-  Isolated Heat Sources
-  Previous Heat Perimeter

IRIN: Kurt Teuber, South Lake Tahoe, CA



114°34'0"W 114°33'30"W 114°33'0"W 114°32'30"W 114°32'0"W 114°31'30"W 114°31'0"W 114°30'30"W 114°30'0"W 114°29'30"W 114°29'0"W 114°28'30"W 114°28'0"W 114°27'30"W 114°27'0"W 114°26'30"W 114°26'0"W 114°25'30"W 114°25'0"W