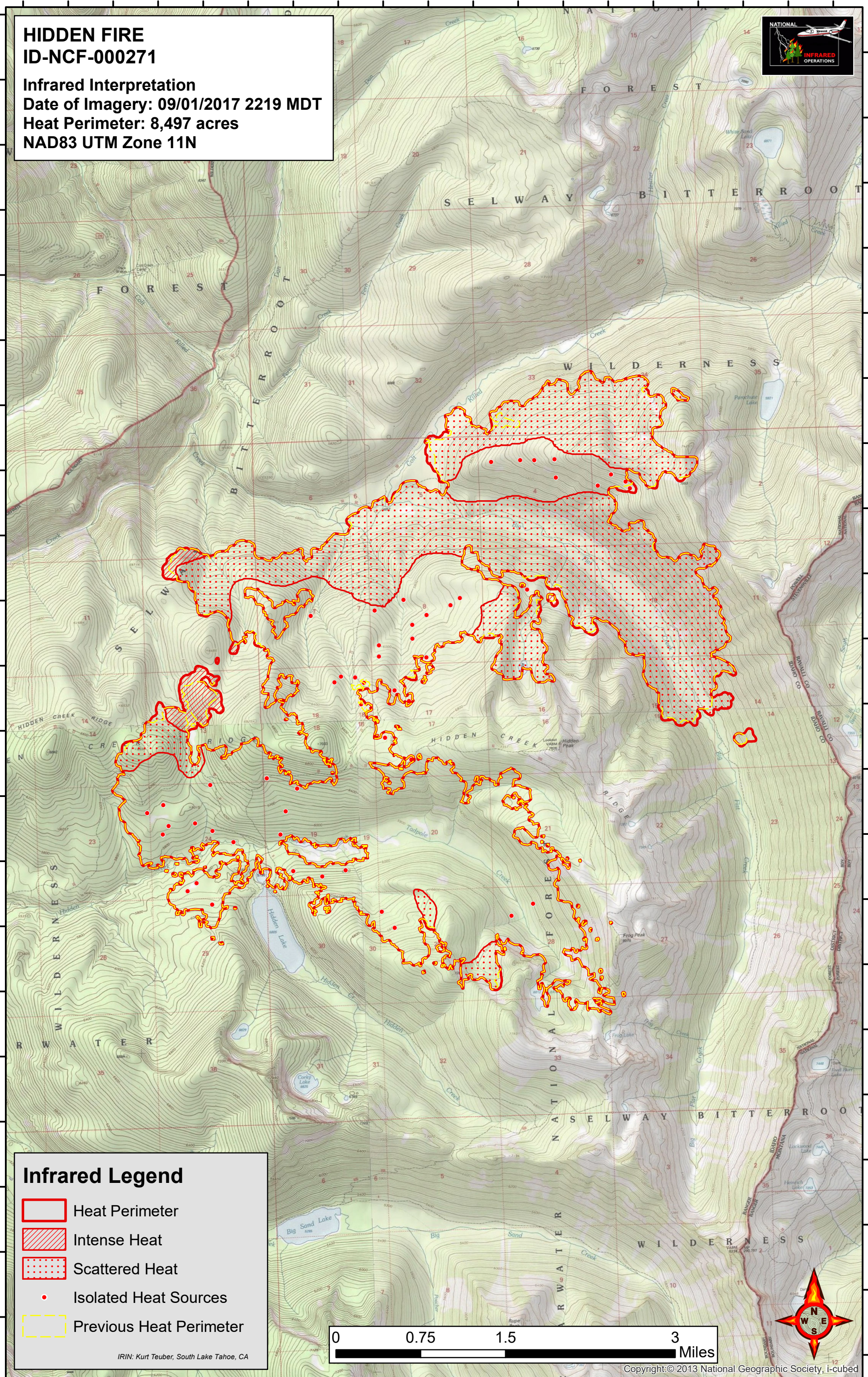







114°33'30"W 114°33'00"W 114°32'30"W 114°32'00"W 114°31'30"W 114°31'00"W 114°30'30"W 114°30'00"W 114°29'30"W 114°29'00"W 114°28'30"W 114°28'00"W 114°27'30"W 114°27'00"W 114°26'30"W 114°26'00"W 114°25'30"W 114°25'00"W 114°24'30"W

HIDDEN FIRE ID-NCF-000271

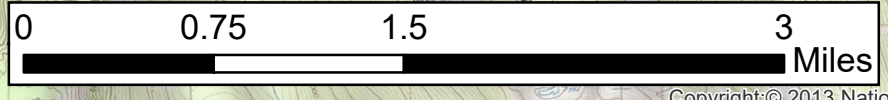
Infrared Interpretation
Date of Imagery: 09/01/2017 2219 MDT
Heat Perimeter: 8,497 acres
NAD83 UTM Zone 11N



Infrared Legend

-  Heat Perimeter
-  Intense Heat
-  Scattered Heat
-  Isolated Heat Sources
-  Previous Heat Perimeter

IRIN: Kurt Teuber, South Lake Tahoe, CA



Copyright: © 2013 National Geographic Society, i-cubed

114°34'00"W 114°33'30"W 114°33'00"W 114°32'30"W 114°32'00"W 114°31'30"W 114°31'00"W 114°30'30"W 114°30'00"W 114°29'30"W 114°29'00"W 114°28'30"W 114°28'00"W 114°27'30"W 114°27'00"W 114°26'30"W 114°26'00"W 114°25'30"W 114°25'00"W