
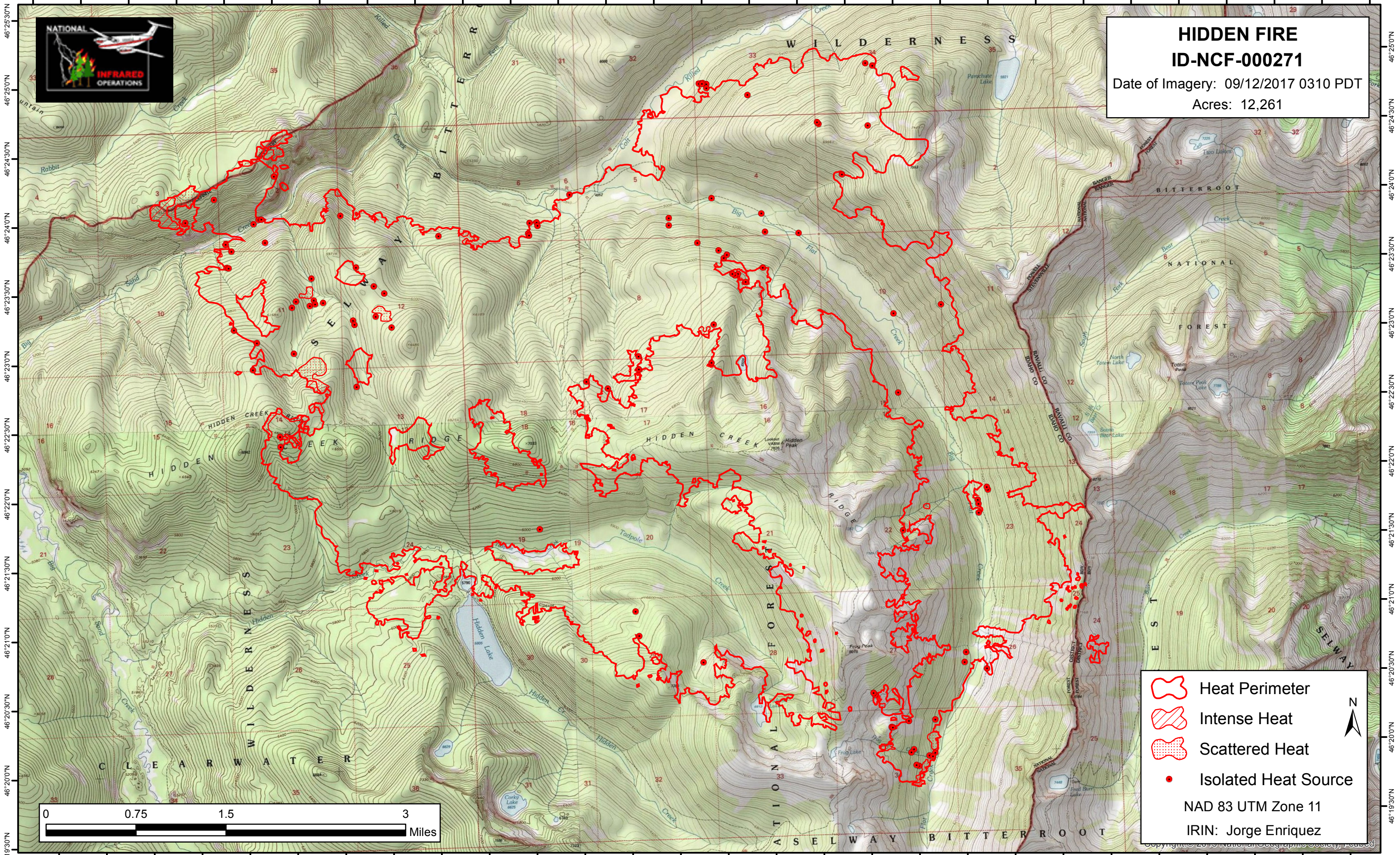






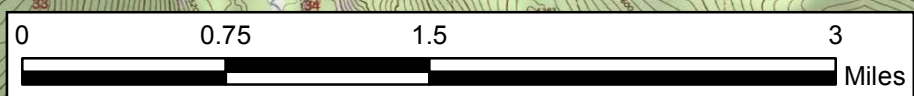
114°35'30"W 114°35'0"W 114°34'30"W 114°34'0"W 114°33'30"W 114°33'0"W 114°32'30"W 114°32'0"W 114°31'30"W 114°31'0"W 114°30'30"W 114°30'0"W 114°29'30"W 114°29'0"W 114°28'30"W 114°28'0"W 114°27'30"W 114°27'0"W 114°26'30"W 114°26'0"W 114°25'30"W 114°25'0"W 114°24'30"W 114°24'0"W 114°23'30"W 114°23'0"W 114°22'30"W 114°22'0"W 114°21'30"W



HIDDEN FIRE
ID-NCF-000271
Date of Imagery: 09/12/2017 0310 PDT
Acres: 12,261

-  Heat Perimeter
-  Intense Heat
-  Scattered Heat
-  Isolated Heat Source

NAD 83 UTM Zone 11
IRIN: Jorge Enriquez



114°35'30"W 114°35'0"W 114°34'30"W 114°34'0"W 114°33'30"W 114°33'0"W 114°32'30"W 114°32'0"W 114°31'30"W 114°31'0"W 114°30'30"W 114°30'0"W 114°29'30"W 114°29'0"W 114°28'30"W 114°28'0"W 114°27'30"W 114°27'0"W 114°26'30"W 114°26'0"W 114°25'30"W 114°25'0"W 114°24'30"W 114°24'0"W 114°23'30"W 114°23'0"W 114°22'30"W 114°22'0"W