

Sheep Gap Management Action Points (from WFDSS):

Outlaw Creek south to Cherry Butte (MAP 6)

Condition:
When the fire crosses or is expected to cross this line within 24 hours determine the need for initial evacuations warnings for the Cherry Creek Community.

West Fork Swamp Creek Road (MAP 8)

When fire crosses or threatens to cross the line within the next 24 hours provide pre-evacuation notices to the Swamp Creek community (Area AA) and assess opportunities for contingency control efforts.

East Fork Swamp Creek Road 7588 (MAP 9)

When fire crosses or threatens to cross the line within the next 24 hours provide structure protection for the Swamp Creek community and consider pre-evacuation for the Plains community (Area BB).

Cherry Creek Road (MAP 10)

When fire crosses or threatens to cross the line within the next 24 hours consider evacuation notices to the Cherry Creek community and assess opportunities for contingency control efforts. Also evaluate other evacuation needs along the Highway 200 corridor.

Eddie Mountain Ridgeline Northwest (MAP 11)


When fire crosses or threatens to cross the line within the next 24 hours consider evacuation notices to the Cherry Creek community and assess opportunities for contingency control efforts. Also evaluate other evacuation needs along the Highway 200 corridor.

MAP 12
Warning for area AA


MAP 13
Evacuation of Area AA
Warning of Area BB

MAP 14
Evacuation of Area BB

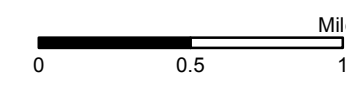
MAP 15
Evacuation of Area CC



MAP South
Hwy 200 Complex
MT-LNF-001811



<ul style="list-style-type: none"> FS Industrial Private Private Highway Open Roads Gated Roads Impassable County/Private/Other Roads Trails Other roads 	<ul style="list-style-type: none"> Camp Closure Drop Point Fire Location Fire Origin Helibase Unimproved Landing Area Landmark Lookout Pump Repeater Safety Zone Staging Area Water Source Value at Risk Other Division Break 	<ul style="list-style-type: none"> Uncontrolled Fire Edge Completed Line Completed Dozer Line Completed Hand Line Road as Completed Line Management Action Point Proposed Dozer Line Planned Fire Line Other Closure Area Pre-Evacuation Area IR Intense Heat
--	--	---



0 0.5 1 Miles

