



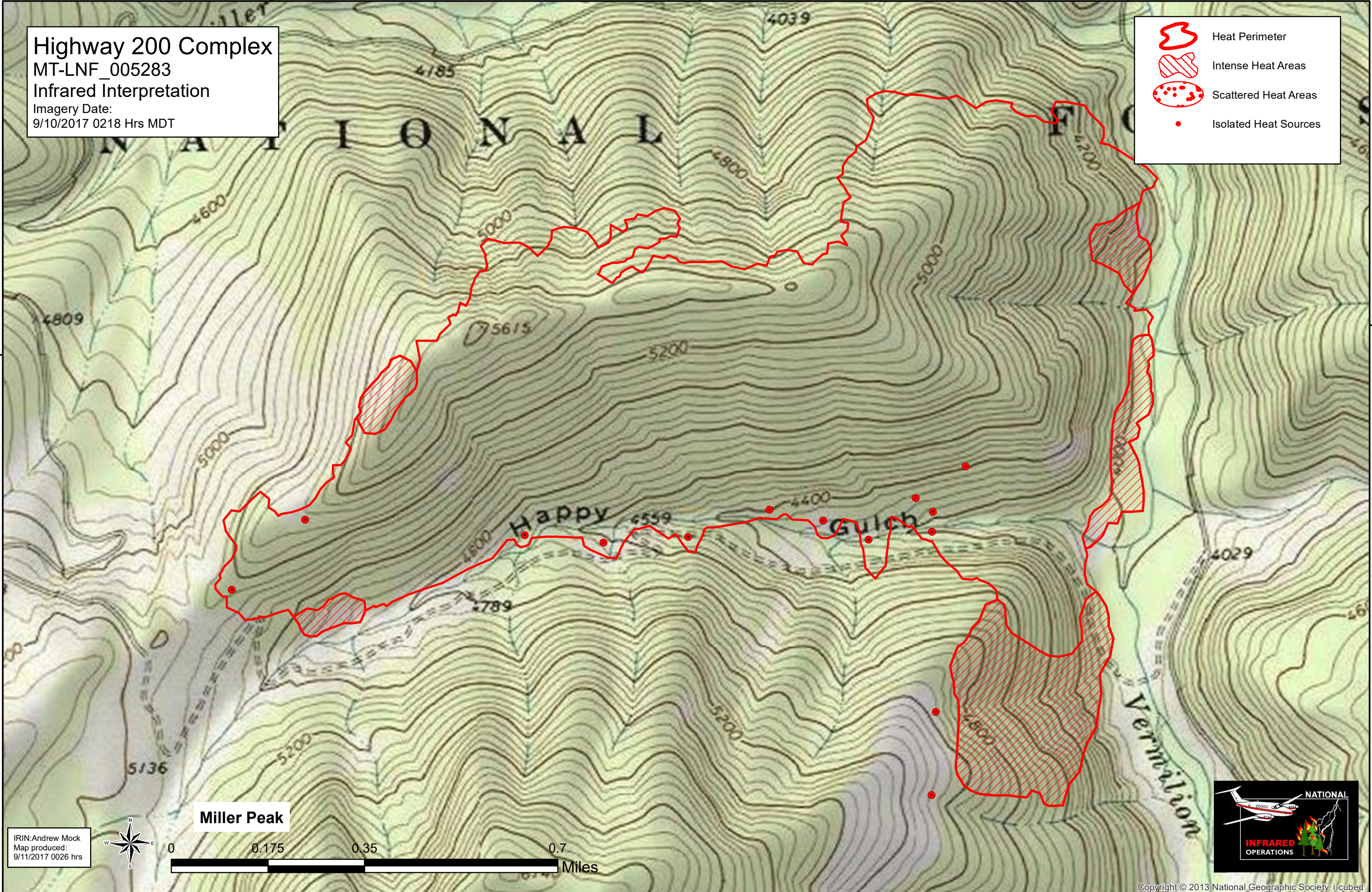


Highway 200 Complex
MT-LNF_005283
Infrared Interpretation
Imagery Date:
9/10/2017 0218 Hrs MDT

-  Heat Perimeter
-  Intense Heat Areas
-  Scattered Heat Areas
-  Isolated Heat Sources



Miller Peak

IRIN:Andrew Mock
Map produced:
9/11/2017 0026 hrs

