





Highway 200 Complex MT-LNF_005283 Infrared Interpretation

Imagery Date:
9/13/2017 1931 Hrs MDT
Heat acres: 33,808

Cub Creek

4,992

-  Heat Perimeter
-  Intense Heat Areas
-  Scattered Heat Areas
-  Isolated Heat Sources

Cub Creek

IRIN:Andrew Mock
Map produced:
9/13/2017 2143 hrs

