


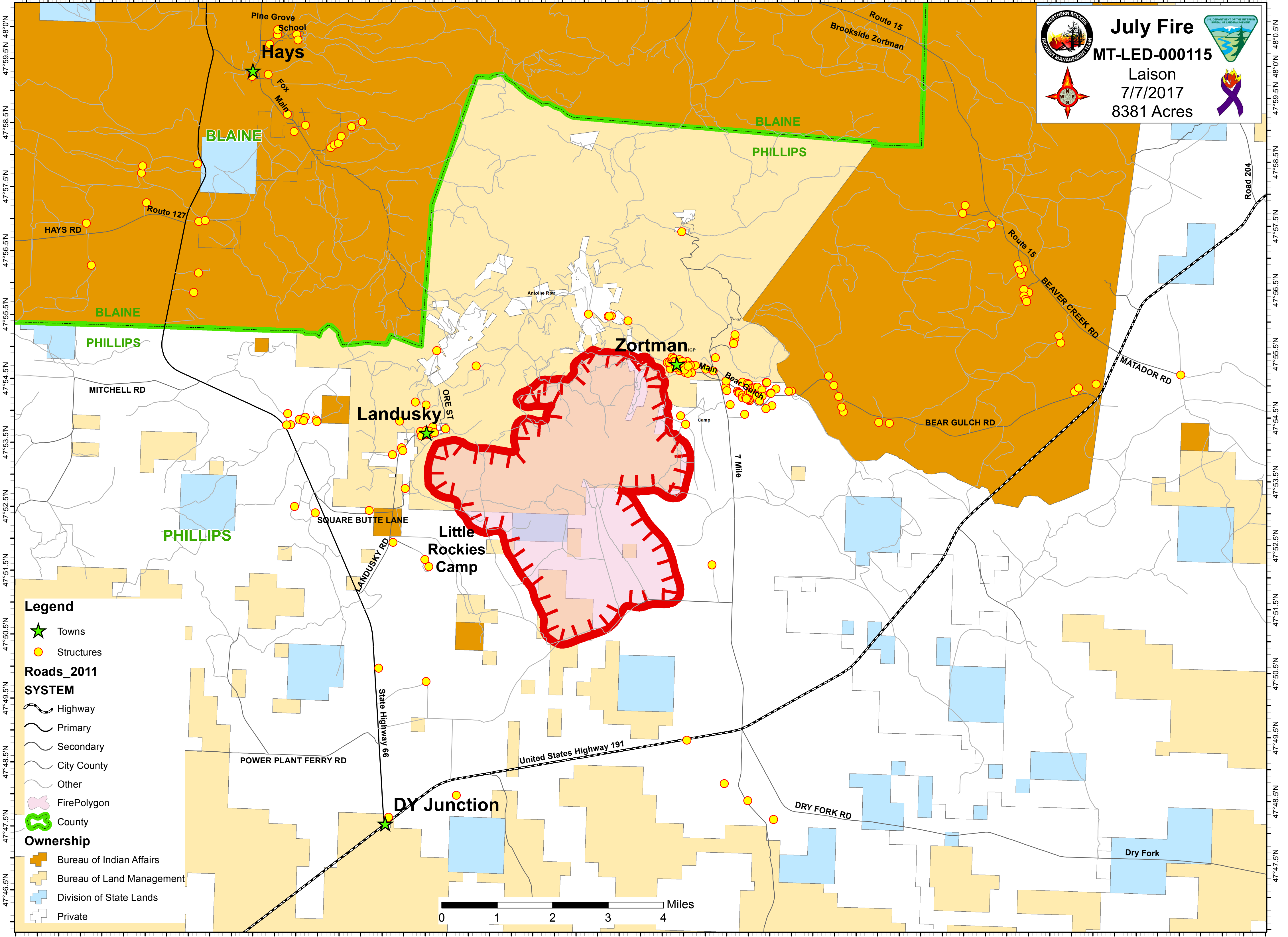















# July Fire

**MT-LED-000115**  
Laison  
7/7/2017  
8381 Acres

- Legend**
-  Towns
  -  Structures
- Roads\_2011 SYSTEM**
-  Highway
  -  Primary
  -  Secondary
  -  City County
  -  Other
-  FirePolygon
-  County
- Ownership**
-  Bureau of Indian Affairs
  -  Bureau of Land Management
  -  Division of State Lands
  -  Private

