


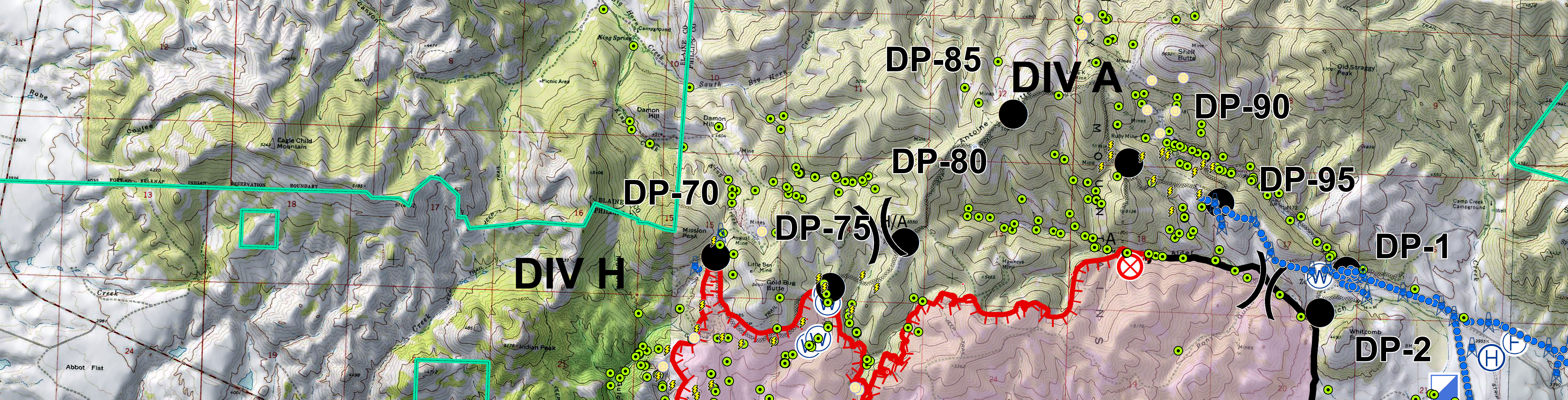

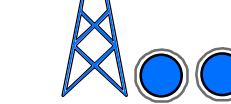


















108°43.5'W 108°43'W 108°42.5'W 108°42'W 108°41.5'W 108°41'W 108°40.5'W 108°40'W 108°39.5'W 108°39'W 108°38.5'W 108°38'W 108°37.5'W 108°37'W 108°36.5'W 108°36'W 108°35.5'W 108°35'W 108°34.5'W 108°34'W 108°33.5'W 108°33'W 108°32.5'W 108°32'W 108°31.5'W 108°31'W 108°30.5'W 108°30'W

July Fire
MT-LED-000115
 Hazard
 07/10/2017
 10,542 Acres

Legend

-  Fort Belknap Reservation
-  Electric Line
-  Buried Electric
-  Wells
-  Mine Adit
-  Roads
-  Division
-  Drop Point
-  Incident Command Post
-  Camp
-  Fire Station
-  Helibase
-  Water Source
-  Fire Origin
-  Uncontrolled Fire Edge
-  Completed Line
-  Dozer Line
-  Hand Line

108°43'W 108°42.5'W 108°42'W 108°41.5'W 108°41'W 108°40.5'W 108°40'W 108°39.5'W 108°39'W 108°38.5'W 108°38'W 108°37.5'W 108°37'W 108°36.5'W 108°36'W 108°35.5'W 108°35'W 108°34.5'W 108°34'W 108°33.5'W 108°33'W 108°32.5'W 108°32'W 108°31.5'W 108°31'W 108°30.5'W 108°30'W

