

NORTHERN ROCKIES INCIDENT MANAGEMENT TEAM




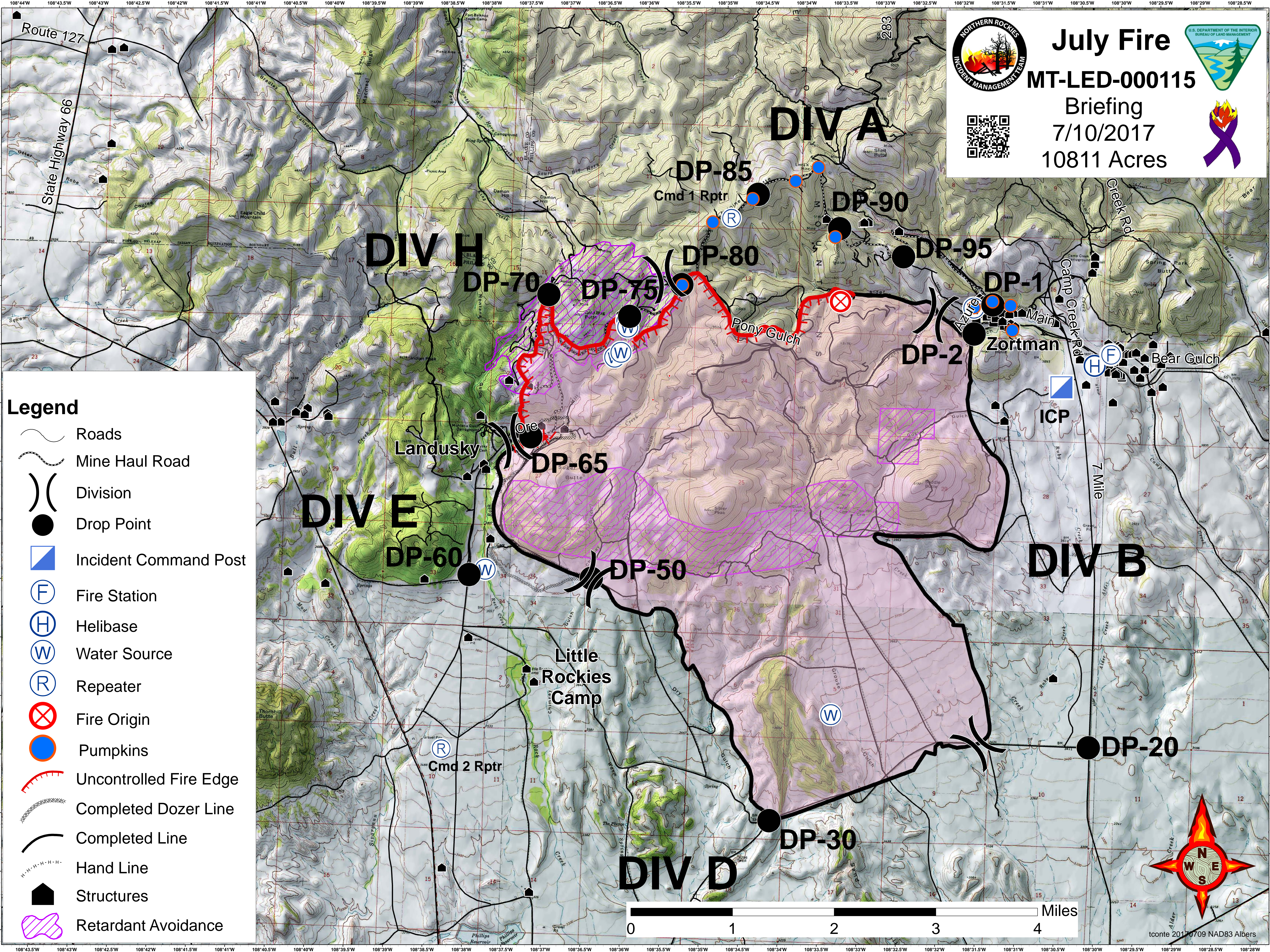
July Fire















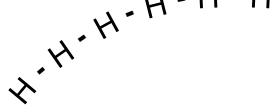


MT-LED-000115

Briefing

7/10/2017

10811 Acres

- Legend**
-  Roads
 -  Mine Haul Road
 -  Division
 -  Drop Point
 -  Incident Command Post
 -  Fire Station
 -  Helibase
 -  Water Source
 -  Repeater
 -  Fire Origin
 -  Pumpkins
 -  Uncontrolled Fire Edge
 -  Completed Dozer Line
 -  Completed Line
 -  Hand Line
 -  Structures
 -  Retardant Avoidance



tccontc 20170709 NAD83 Albers