












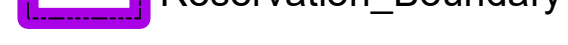
# Liberty Fire

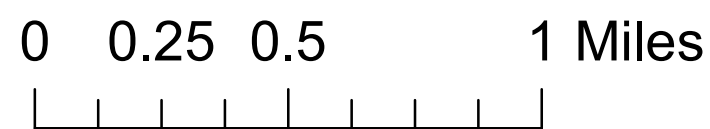

## MT-FHA

444 Acres  
As 082 7/26/17

Reference Scale: 1:24,000

### Legend

-  2017\_ForestRoads
-  100 ft contours, 200 ft index
-  2012 WhiteHorse Fire
-  Lakes
-  Jocko Lookout Tower
-  Completed Dozer Line
-  Wildfire Daily Fire Perimeter
-  Other
-  Streams
-  Tribal
-  State
-  Reservation\_Boundary



Coordinate System: NAD 1983 UTM Zone 11N  
 Projection: Transverse Mercator  
 Datum: North American 1983  
 False Easting: 500,000.0000  
 False Northing: 0.0000  
 Central Meridian: -117.00000  
 Scale Factor: 0.9996  
 Latitude Of Origin: 0.0000  
 Units: Meter

