




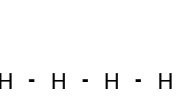



















Liberty Fire Historic Local Fires

Approx. 740 Acres
as of 01000 7/30/17
MT-FHA 00105

Reference Scale: 1:50,000

Legend

-  Wildfire Daily Fire Perimeter
-  Secondary Containment Box
-  Local Fire History
-  Uncontrolled Fire Edge
-  Completed Line
-  Completed Hand Line
-  Drop Point
-  Unimproved Landing Area
-  Landmark
-  Staging Area
-  Water Source
-  Division Break
-  Jocko Lookout Tower
-  Reservation_Boundary
-  2017 Forest Roads
-  Lakes
-  Streams
-  contours_200
-  Tribal
-  Allotment
-  fee
-  State



0 0.5 1 2 Miles



Coordinate System: NAD 1983 UTM Zone 11N
 Projection: Transverse Mercator
 Datum: North American 1983
 False Easting: 500,000.0000
 False Northing: 0.0000
 Central Meridian: -117.0000
 Scale Factor: 0.9996
 Latitude Of Origin: 0.0000
 Units: Meter

