















Liberty Fire

MT-FLA-000105


Air Operations Map

8/1/2017
1600

-  TFR
-  Liberty Fire
-  Lolo National Forest
-  Power Transmission Line
-  Branch Break
-  Drop Point
-  Landmark
-  Staging Area
-  Unimproved Landing Area
-  Water Source
-  Completed Hand Line
-  Uncontrolled Fire Edge
-  Main road



NAD83 UTM Zone 11



Approx. perimeter as of 8/1/2017 at 0130 MDT

