





Liberty Fire MT-FLA-000105 Air Operations Map

8/3/2017 0600

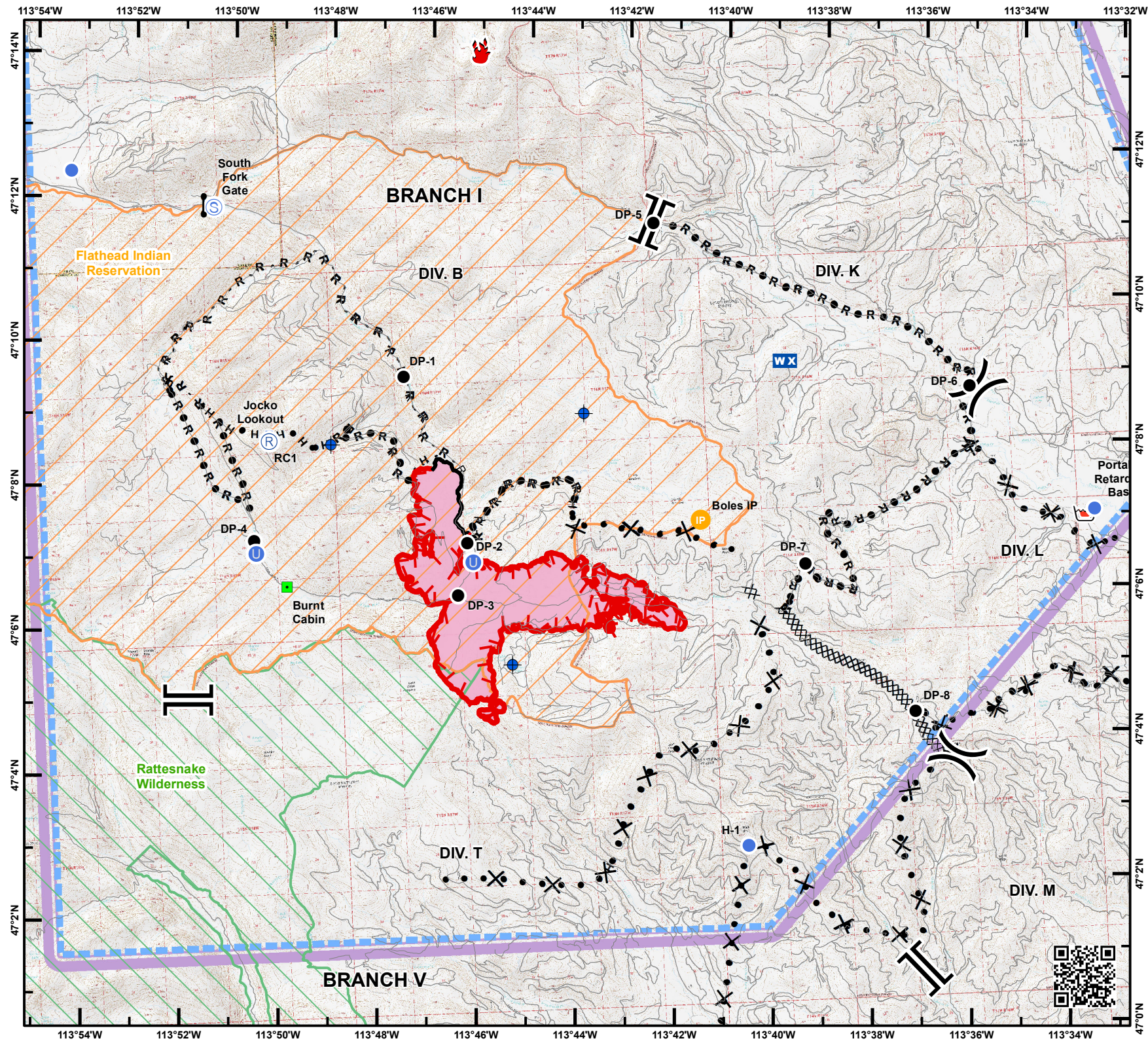
-  Initial Point
 -  Dip Site
 -  Drop Point
 -  Fire Location
 -  Gate
 -  Unimproved Landing Area
 -  Helispot
 -  Landmark
 -  Lookout
 -  Mobile Weather Unit
 -  Repeater
 -  Retardant/Mud Pit
 -  Staging Area
 -  Division Break
 -  Branch Break
 -  Uncontrolled Fire Edge
 -  Completed Line
 -  Proposed Dozer Line
 -  Completed Dozer Line
 -  Proposed Hand Line
 -  Completed Hand Line
 -  Proposed Road as Line
 -  Completed Road as Line
 -  Wildfire Daily Fire Perimeter
 -  TFR
- 

0 1 2 Miles

NAD83 UTM Zone 11

Approx. perimeter as of 8/1/2017 at 0130 MDT





MT-FHA-000105 LIBERTY FIRE PILOT LOCATION INFORMATION

8/3/2017 NAD 83 UTM ZONE 11

LABEL	LATITUDE	LONGITUDE	ELEVATION	IGE/OGE	REMARKS
H-1	N 47 02.625	W 113 40.345			
H-2	N 47 07.070	W 113 33.255			
H-3	N 47 12.328	W 113 53.487			
Boles IP	N 47 07.159	W 113 41.044			