




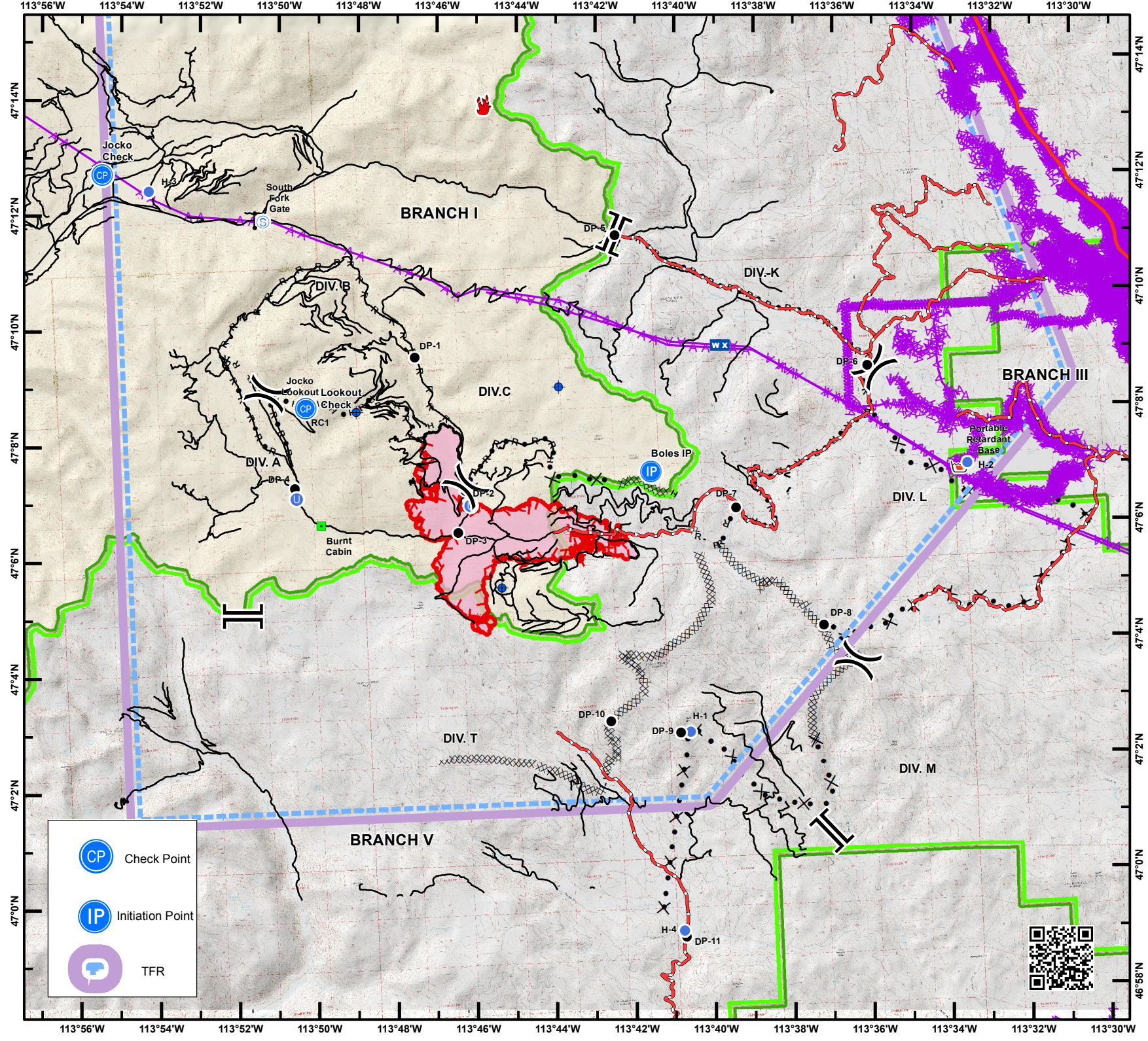


Liberty Fire

MT-FLA-000105
Air Operations Map
 8/4/2017
 0600

-  Dip Site
-  Drop Point
-  Gate
-  Unimproved Landing Area
-  Helispot
-  Landmark
-  Lookout
-  Mobile Weather Unit
-  Repeater
-  Retardant/Mud Pit
-  Staging Area
-  Division Break
-  Branch Break
-  Uncontrolled Fire Edge
-  Completed Line
-  Proposed Dozer Line
-  Completed Dozer Line
-  Proposed Hand Line
-  Completed Hand Line
-  Proposed Road as Line
-  Road as Completed Line
-  Power Line

-  Check Point
-  Initiation Point
-  TFR



MT-FHA-000105 LIBERTY FIRE PILOT LOCATION INFORMATION**8/4/2017 NAD 83 UTM ZONE 11**

LABEL	LATITUDE	LONGITUDE	ELEVATION	IGE/OGE	REMARKS
H-1	N 47 02.625	W 113 40.345	6480'		
H-2	N 47 07.070	W 113 33.255	4100'		
H-3	N 47 12.328	W 113 53.487	4000'		
H-4	N 46 59.201	W 113 40.706	3960'		
Boles IP	N 47 07.150	W 113 41.065	5800'		
Jocko Check	N 47 12.659	W 113 54.649	3800'		
Lookout Check	N 47 08.49	W 113 49.732	7720'		