



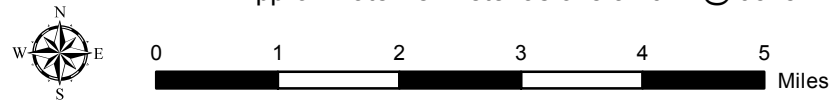
# LIBERTY FIRE





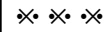


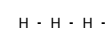


MT-FHA-000105

## Public Information

August 4, 2017

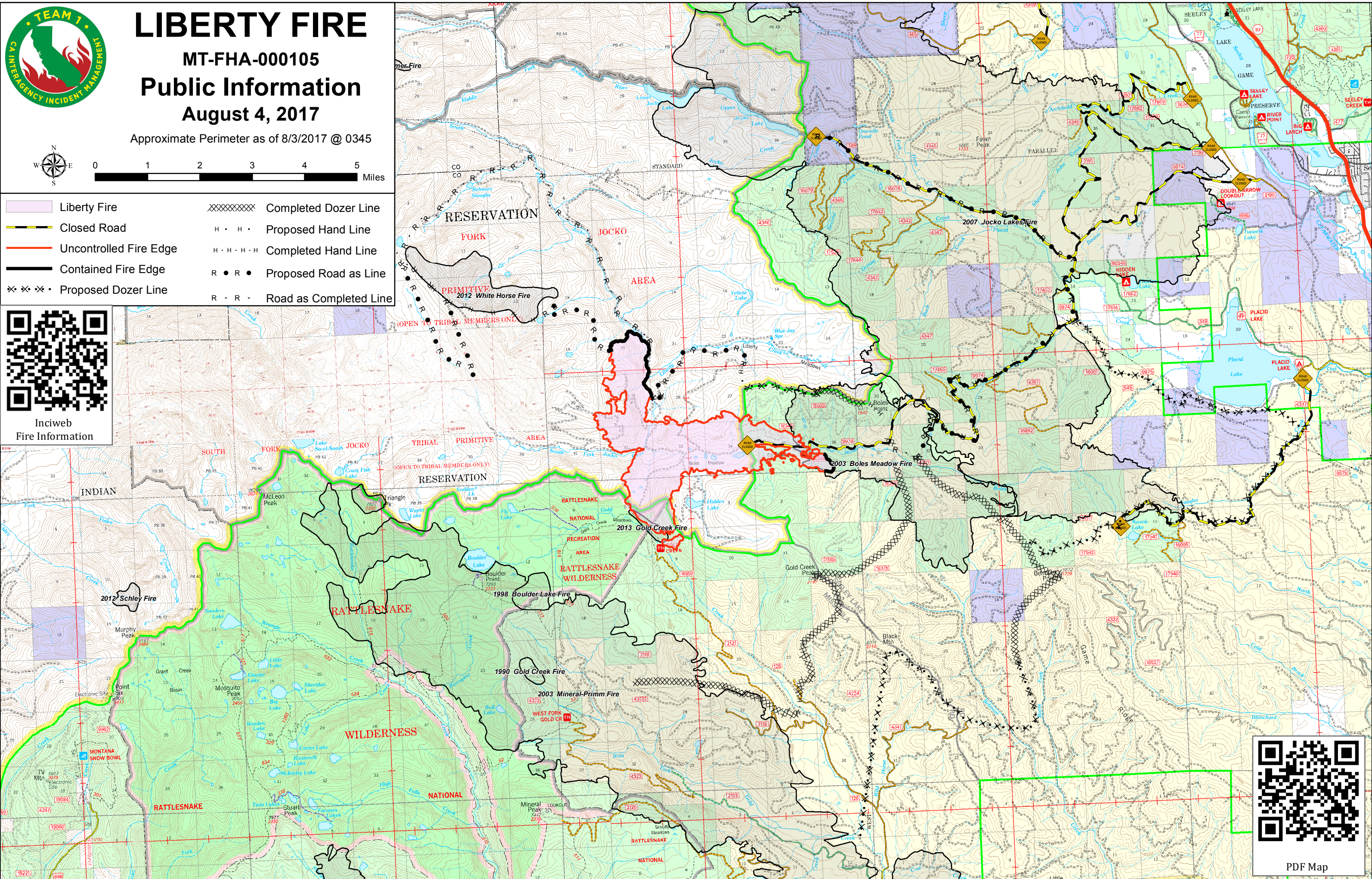
Approximate Perimeter as of 8/3/2017 @ 0345



-  Liberty Fire
-  Closed Road
-  Uncontrolled Fire Edge
-  Contained Fire Edge
-  Proposed Dozer Line
-  Completed Dozer Line
-  Proposed Hand Line
-  Completed Hand Line
-  Proposed Road as Line
-  Road as Completed Line



Inciweb  
Fire Information



PDF Map