



























# Liberty Fire

MT-FLA-000105

## Air Operations Map

8/6/2017  
Day

-  Dip Site
-  Drop Point
-  Gate
-  Unimproved Landing Area
-  Helispot
-  Landmark
-  Lookout
-  Mobile Weather Unit
-  Repeater
-  Retardant/Mud Pit
-  Staging Area
-  Division Break
-  Branch Break
-  Uncontrolled Fire Edge
-  Completed Line
-  Proposed Dozer Line
-  Completed Dozer Line
-  Proposed Hand Line
-  Completed Hand Line
-  Proposed Road as Line
-  Road as Completed Line
-  Power Line
-  Division Boundary

-  Check Point
-  Initial Point
-  TFR

