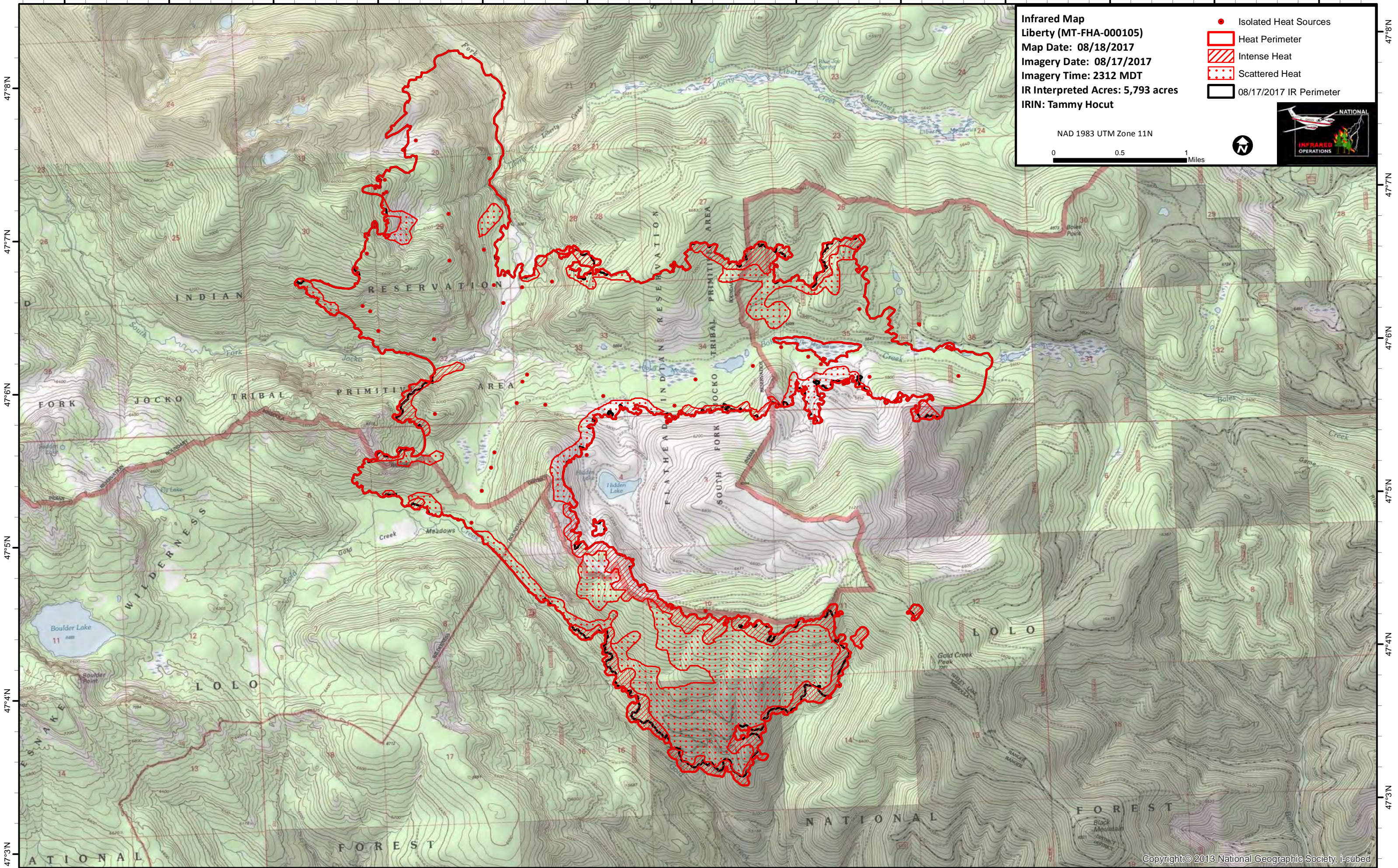


113°50'W 113°49'W 113°48'W 113°47'W 113°46'W 113°45'W 113°44'W 113°43'W 113°42'W 113°41'W 113°40'W 113°39'W 113°38'W





Infrared Map
Liberty (MT-FHA-000105)
Map Date: 08/18/2017
Imagery Date: 08/17/2017
Imagery Time: 2312 MDT
IR Interpreted Acres: 5,793 acres
IRIN: Tammy Hocut

- Isolated Heat Sources
- Heat Perimeter
- Intense Heat
- Scattered Heat
- 08/17/2017 IR Perimeter

NAD 1983 UTM Zone 11N

0 0.5 1 Miles

47°8'N
47°7'N
47°6'N
47°5'N
47°4'N
47°3'N

47°8'N
47°7'N
47°6'N
47°5'N
47°4'N
47°3'N

113°50'W 113°49'W 113°48'W 113°47'W 113°46'W 113°45'W 113°44'W 113°43'W 113°42'W 113°41'W 113°40'W 113°39'W 113°38'W