




















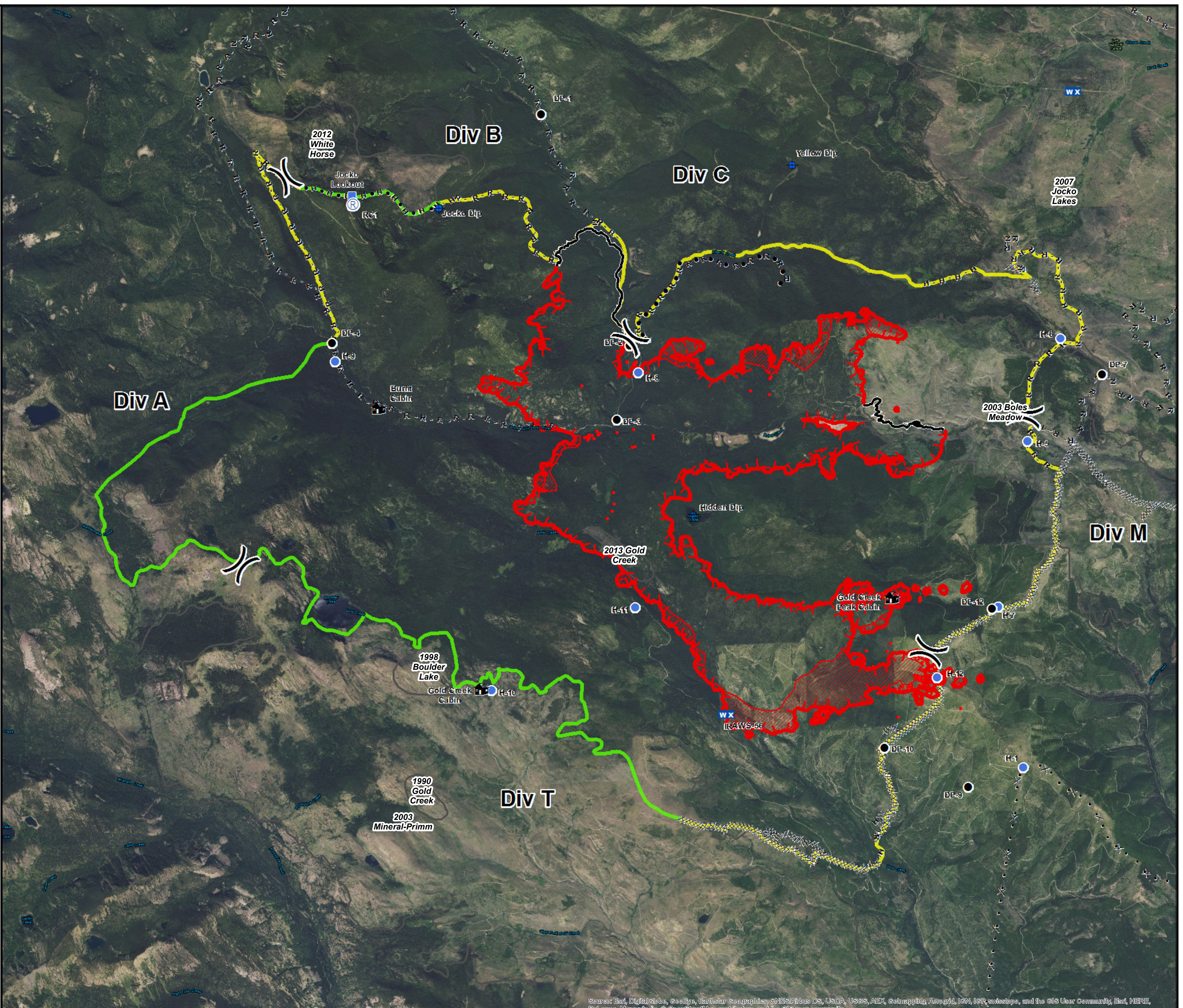
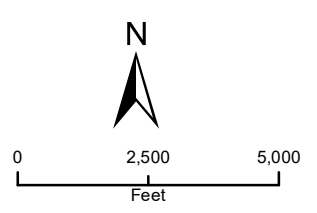
LIBERTY FIRE
MT-FHA-000105
Operations Aerial Map
08/21/2017
Day
NAD83
7,133 Acres
 Fire Perimeter as of
 8/19/2017 @ 2148

Map Produced: 8/20/2017
 Time: 21:27

-  Dip Site
-  Drop Point
-  Helispot
-  Cabin
-  Lookout
-  Mobile Weather Unit
-  Repeater
-  Division Break
-  Uncontrolled Fire Edge
-  Completed Line
-  Proposed Dozer Line
-  Completed Dozer Line
-  H Proposed Hand Line
-  H Completed Hand Line
-  R Proposed Road Line
-  R Completed Road Line
-  Containment Line Completed
-  Containment Line Proposed
-  LocalFireHistory



Aerial Source: NAIP/Montana 2015



Source: Esri, DigitalGlobe, GeoEye, Earthstar Geographics, CNES/Airbus DS, USDA, USGS, AeroGRID, IGN, IGP, swisstopo, and the GIS User Community, Esri, HERE, DeLorme, MapmyIndia, © OpenStreetMap contributors, and the GIS user community