




















LIBERTY FIRE
MT-FHA-000105
Operations Aerial Map
08/24/2017
Day
NAD83
9,214 Acres

IR Flight: 8/24/2017 @ 0019
 Map Produced: 8/24/2017 @ 8:55

-  Dip Site
-  Drop Point
-  Helispot
-  Cabin
-  Lookout
-  Mobile Weather Unit
-  Repeater
-  Safety Zone
-  Division Break
-  Uncontrolled Fire Edge
-  Completed Line
-  Proposed Dozer Line
-  Completed Dozer Line
-  H Proposed Hand Line
-  R Proposed Road Line
-  R Road as Completed Line
-  Completed Containment Line
-  Proposed Containment Line
-  LocalFireHistory

