



















**LIBERTY FIRE**  
**MT-FHA-000105**  
**Operations Aerial Map**  
**08/26/2017**  
**Day**  
**NAD83**  
**9,407 Acres**

IR Flight: 8/25/2017 @ 0058  
 Map Produced: 8/25/2017 @ 22:35

-  Dip Site
-  Drop Point
-  Helispot
-  Cabin
-  Lookout
-  Mobile Weather Unit
-  Repeater
-  Safety Zone
-  Division Break

-  Uncontrolled Fire Edge
-  Completed Line
-  Proposed Dozer Line
-  Completed Dozer Line
-  H • H Proposed Hand Line
-  H - H Completed Hand Line
-  R • R Proposed Road Line
-  R - R Road as Completed Line
-  Local Fire History



Aerial Source: NAIP/Montana 2014

