
































DIV U
LIBERTY FIRE
 9/2/2017
 15,362 Acres

MT-FHA-000105
 Perimeter as of: 8/31 @ 22:14
 Map Produced:
 9/1/2017 @ 21:29



-  Division Break
-  Drop Point
-  Helispot
-  Dip Site
-  Safety Zone
-  Lookout Tower
-  Cabin
-  Repeater
-  Mobile Weather Unit
-  Gate
-  Staging Area
-  Uncontrolled Fire Edge
-  Contained Fire Edge
-  Completed Dozer Line
-  Proposed Dozer Line
-  R - Road as Completed Line
-  R • Proposed Road as Line
-  H - Completed Hand Line
-  H • Proposed Hand Line
-  Whitebark Pine Plus
-  TNC Structure
-  Wetland Area
-  Gate
-  Culvert
-  Completed Containment Line
-  Proposed Containment Line
-  Fire History
-  Reservation Boundary
-  Primitive Area
-  National Forest Boundary
-  Wilderness Area

