
























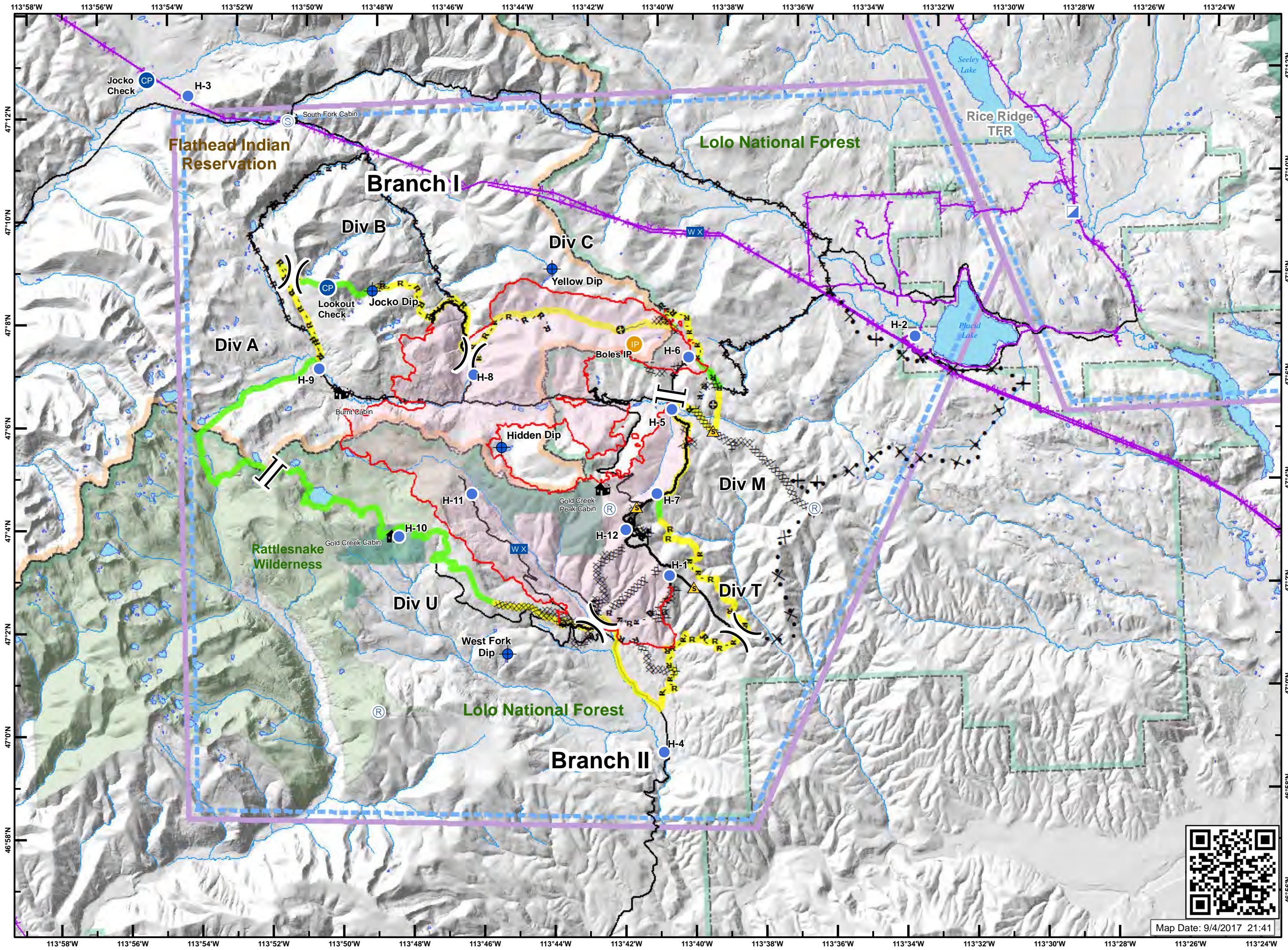
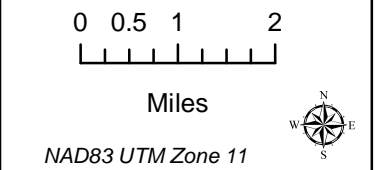


**LIBERTY FIRE**  
**MT-FHA-000105**  
**Air Operations**  
**9/5/2017**  
**21,400 Acres**  
 Approximate Fire Perimeter  
 as of 9/3/2017 @ 2320

-  Check Point
-  Initial Point
-  Temporary Flight Restriction
-  Uncontrolled Fire Edge
-  Contained Fire Edge
-  Proposed Dozer Line
-  Completed Dozer Line
-  Completed Hand Line
-  Road as Completed Line
-  Other
-  Division Break
-  Branch Break
-  Dip Site
-  Helispot
-  Staging Area
-  Repeater
-  Mobile Weather Unit
-  Lookout Tower
-  Cabin
-  Completed Containment Line
-  Proposed Containment Line
-  Reservation Boundary
-  National Forest Boundary
-  Wilderness
-  Inventoried Roadless Area



Map Date: 9/4/2017 21:41