





























DIV A/B
LIBERTY FIRE
 9/5/2017
 21,400 Acres
 MT-FHA-000105
 Perimeter as of: 9/3 @ 2320
 Map Produced:
 9/4/2017 @ 20:29



-  Division Break
-  Branch Break
-  Drop Point
-  Helispot
-  Dip Site
-  Safety Zone
-  Lookout Tower
-  Cabin
-  Repeater
-  Mobile Weather Unit
-  Gate
-  Staging Area
-  Uncontrolled Fire Edge
-  Contained Fire Edge
-  Completed Dozer Line
-  Proposed Dozer Line
-  Road as Completed Line
-  Proposed Road as Line
-  Completed Hand Line
-  Proposed Hand Line
-  Whitebark Pine Plus
-  TNC Structure
-  Wetland Area
-  Gate
-  Culvert
-  Completed Containment Line
-  Proposed Containment Line
-  Fire History
- Reservation Boundary
- Primitive Area
- National Forest Boundary
- Wilderness Area

