





























**DIV M**  
**LIBERTY FIRE**  
 9/5/2017  
 21,400 Acres  
 MT-FHA-000105  
 Perimeter as of: 9/3 @ 2320  
 Map Produced:  
 9/4/2017 @ 21:45



-  Division Break
-  Branch Break
-  Drop Point
-  Helispot
-  Dip Site
-  Safety Zone
-  Lookout Tower
-  Cabin
-  Repeater
-  Mobile Weather Unit
-  Gate
-  Staging Area
-  Uncontrolled Fire Edge
-  Contained Fire Edge
-  Completed Dozer Line
-  Proposed Dozer Line
-  Road as Completed Line
-  Proposed Road as Line
-  Completed Hand Line
-  Proposed Hand Line
-  Whitebark Pine Plus
-  TNC Structure
-  Wetland Area
-  Gate
-  Culvert
-  Completed Containment Line
-  Proposed Containment Line
-  Fire History
-  Reservation Boundary
-  Primitive Area
-  National Forest Boundary
-  Wilderness Area

