
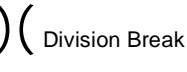





























**DIV UT  
LIBERTY FIRE**  
9/9/2017  
25,151 Acres

MT-FHA-000105  
Perimeter as of: 9/8 @ 2322  
Map Produced:  
9/9/2017 @ 5:47



-  Division Break
-  Drop Point
-  Helispot
-  Dip Site
-  Safety Zone
-  Lookout Tower
-  Cabin
-  Repeater
-  Mobile Weather Unit
-  Gate
-  Staging Area
-  Uncontrolled Fire Edge
-  Fire Spread Prediction
-  Contained Fire Edge
-  Completed Dozer Line
-  Proposed Dozer Line
-  Road as Completed Line
-  Proposed Road as Line
-  Completed Hand Line
-  Proposed Hand Line
-  Powerlines
-  Whitebark Pine Plus
-  TNC Structure
-  Wetland Area
-  Gate
-  Culvert
-  Fire History
-  Reservation Boundary
-  National Forest Boundary
-  Wilderness Area

